



In-situ stable water isotope probes allow for high-frequency monitoring of soil and xylem water isotope signatures.

This helps to observe fast changes in tree species-specific water uptake patterns.

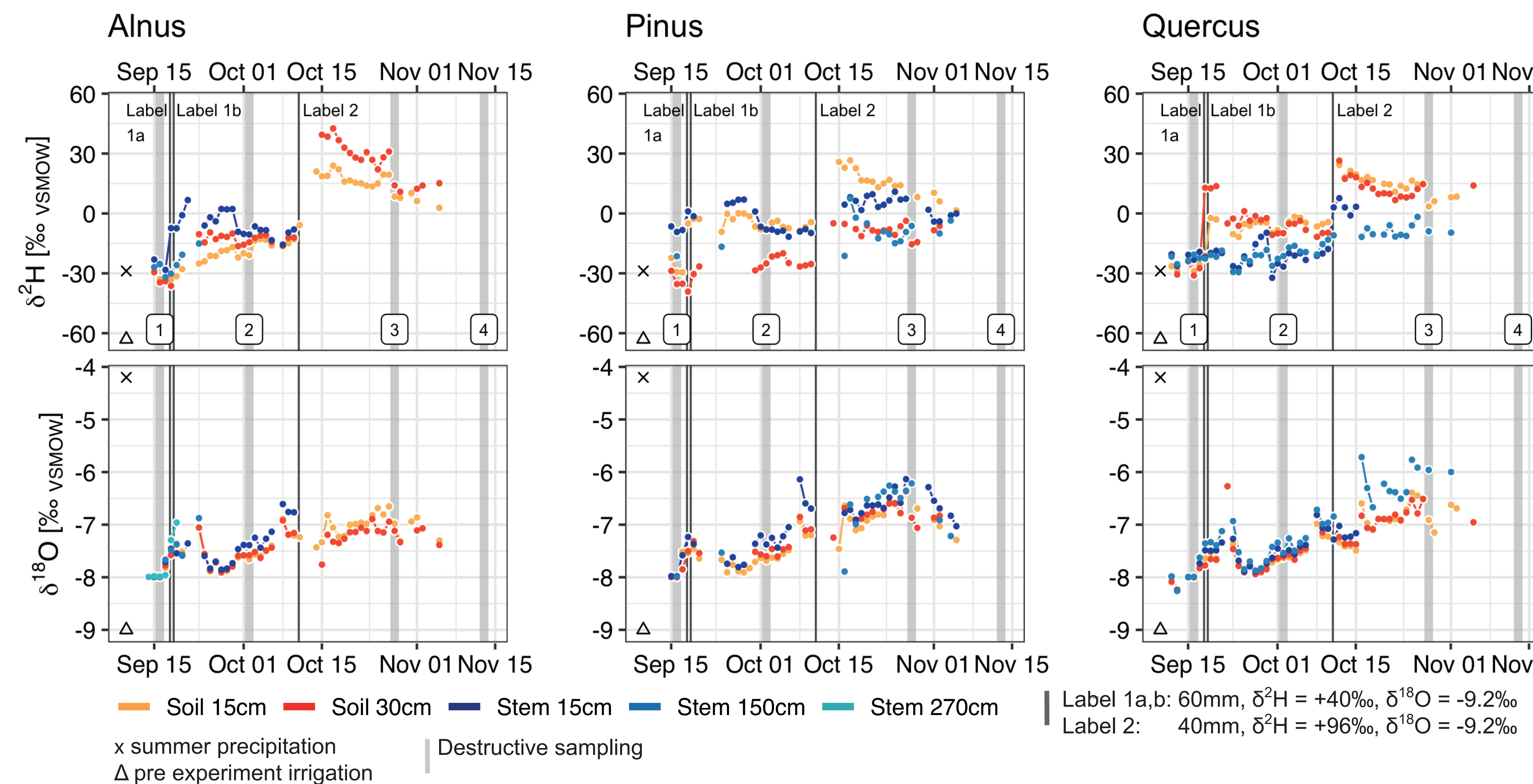


Fig. 1: Isotopic variation ( $\delta^2\text{H}$  and  $\delta^{18}\text{O}$ ) over the course of the experiment

## Monitoring tree species-specific water uptake strategies via continuous in-situ stable water isotope measurements

Natalie Orlowski <sup>(1)</sup>, Stefan Seeger <sup>(1)</sup>, David Mennekes <sup>(1)</sup>, Hugo de Boer <sup>(2)</sup>, Markus Weiler <sup>(1)</sup>, Michael Rinderer <sup>(1)</sup>

<sup>(1)</sup> Chair of Hydrology, Albert-Ludwigs-University of Freiburg, Germany  
natalie.orlowski@hydrology.uni-freiburg.de  
www.hydro.uni-freiburg.de

<sup>(2)</sup> Environmental Sciences, Utrecht University, Netherlands  
H.J.deBoer@uu.nl

Acknowledgments: Funded by Scientific Society Freiburg

## METHODS

- Three 20 year-old trees: pinus, alnus, quercus
- Planted into clayey silt
- Isotope labeling with deuterated water as irrigation water (three campaigns) (Fig. 1)

### Equipment:

- In-situ porous-membrane isotope probes in soils and tree xylem
- Soil moisture and temperature probes
- Soil matric potential probes
- Sapflow sensors
- Portable photosynthesis system (LI-COR)
- Climate station

### Comparison with destructive samples:

- 4 samplings: Soils (2 depths), tree xylem (2 heights) per pot
- Destructive extraction: cryogenic vacuum extraction and vapour equilibration (bag) method

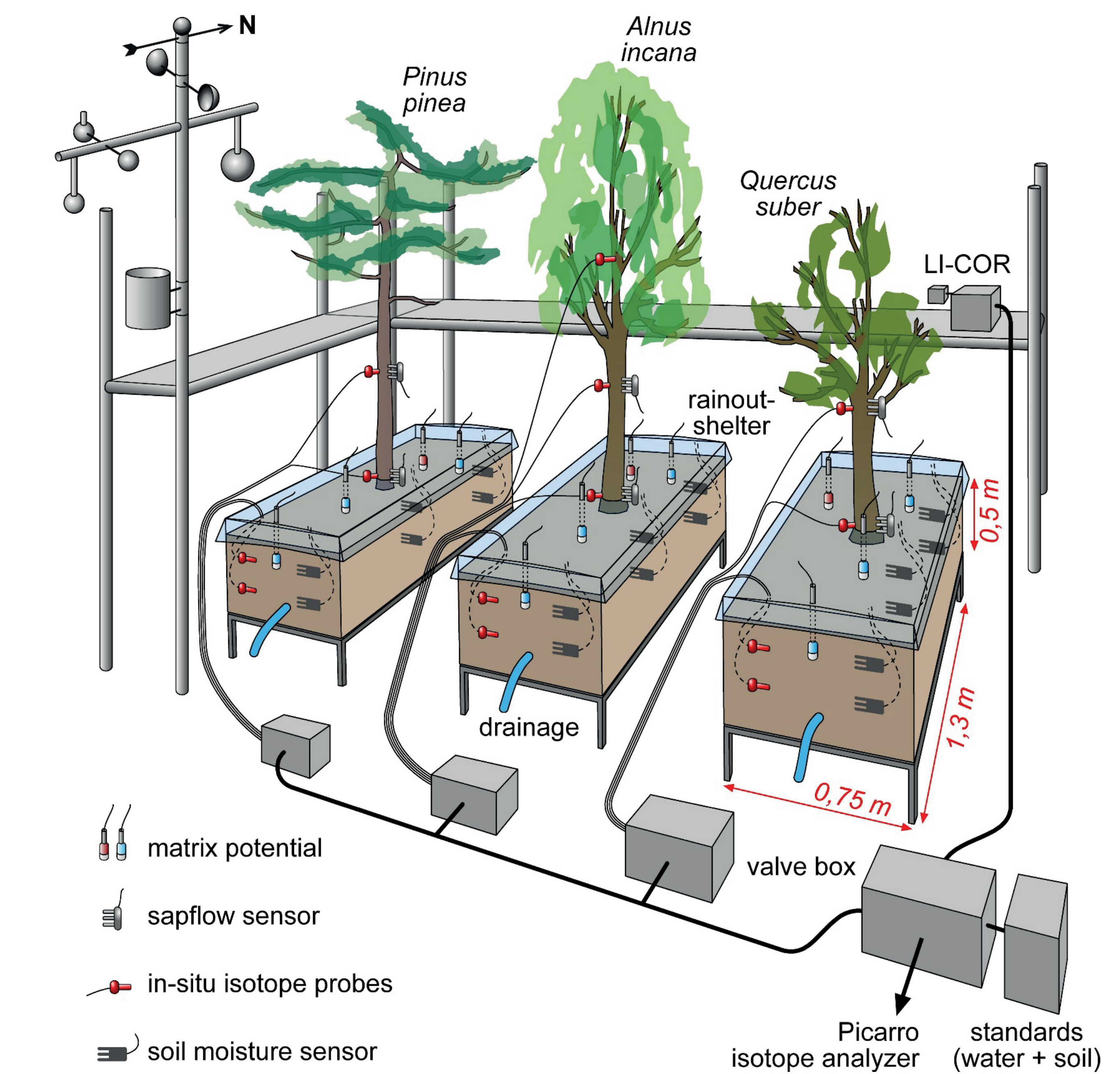


Fig. 2: Overview of experimental setup

## RESULTS

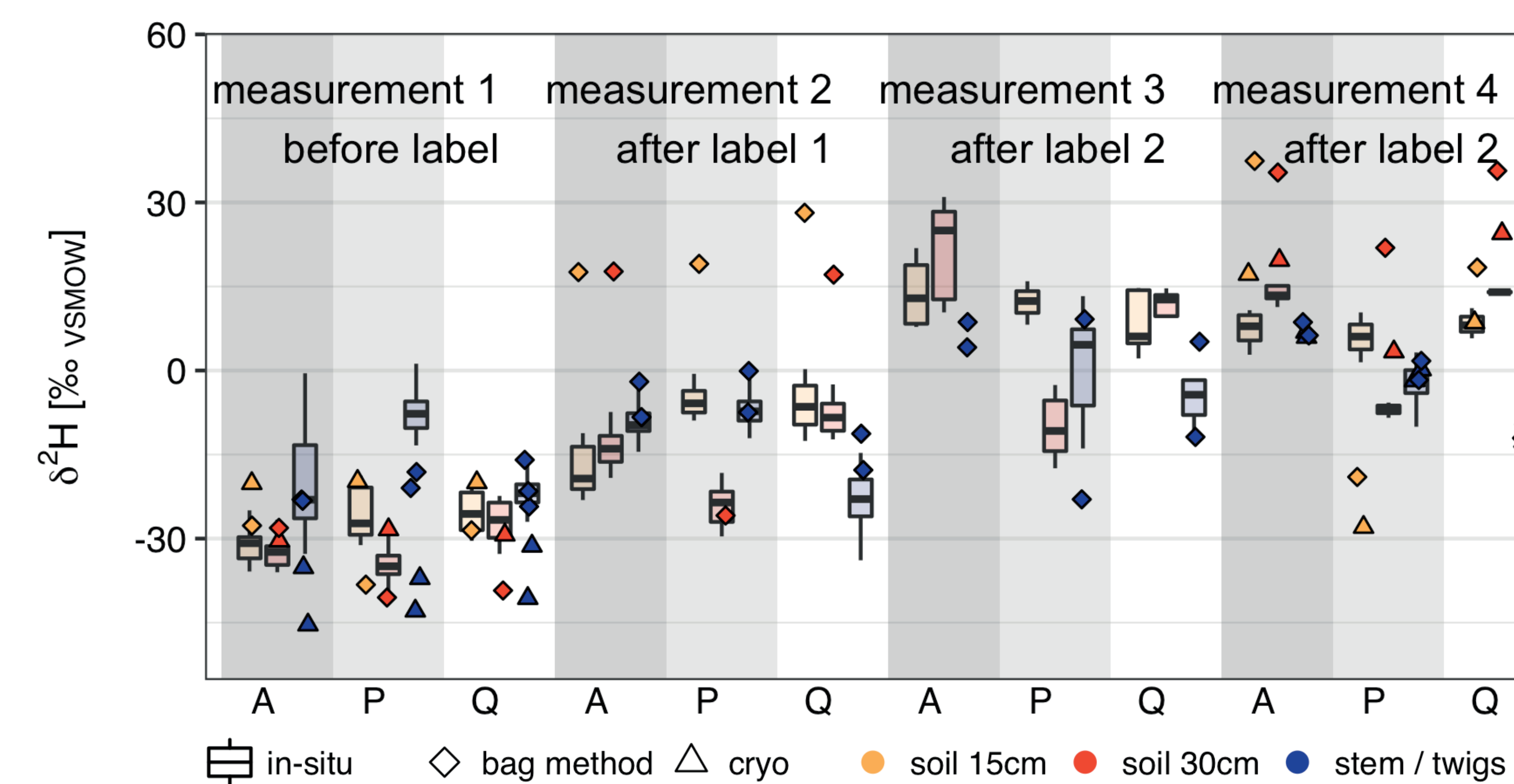


Fig. 3: Comparison of destructive (cryogenic extraction and vapour equilibration (bag) method) with continuous in-situ measurements for the three tree species (Alnus, Pinus, Quercus)

### Tree-specific isotope label water uptake (Fig.1):

#### Alnus:

Distinct response in xylem and soil (30cm)  $\delta^2\text{H}$  values after 1 day for both labelings; Soil isotopic signature more responsive in 30cm than in 15cm

#### Pinus:

Distinct reaction in xylem  $\delta^2\text{H}$  values (15cm) after 1 day; Similar isotopic dynamics but higher  $\delta^2\text{H}$  values in 15cm than in 30cm soil depth

#### Quercus:

Slower response in tree xylem  $\delta^2\text{H}$  signatures, but quick response in the soil

### In-situ vs. destructive sampling:

Destructive samples show a wider isotopic spread but were mostly consistent with in-situ measurements, especially before the labeling.

For the most part, soil  $\delta^2\text{H}$  values of the destructive methods were more positive than the values obtained from the in-situ measurements.

We observed difference in the performance of the methods depending on the tree species.

## CONCLUSION

- In-situ isotope measurements are a powerful tool to trace ecohydrological fluxes.
- In-situ isotope measurements compared reasonably well to isotope values obtained via destructive sampling but offer less invasive measurements in much higher temporal resolution.
- We observed very heterogeneous isotopic behavior in soils and trees under controlled conditions.
- All tree species showed quick responses to the isotopic labeling.