

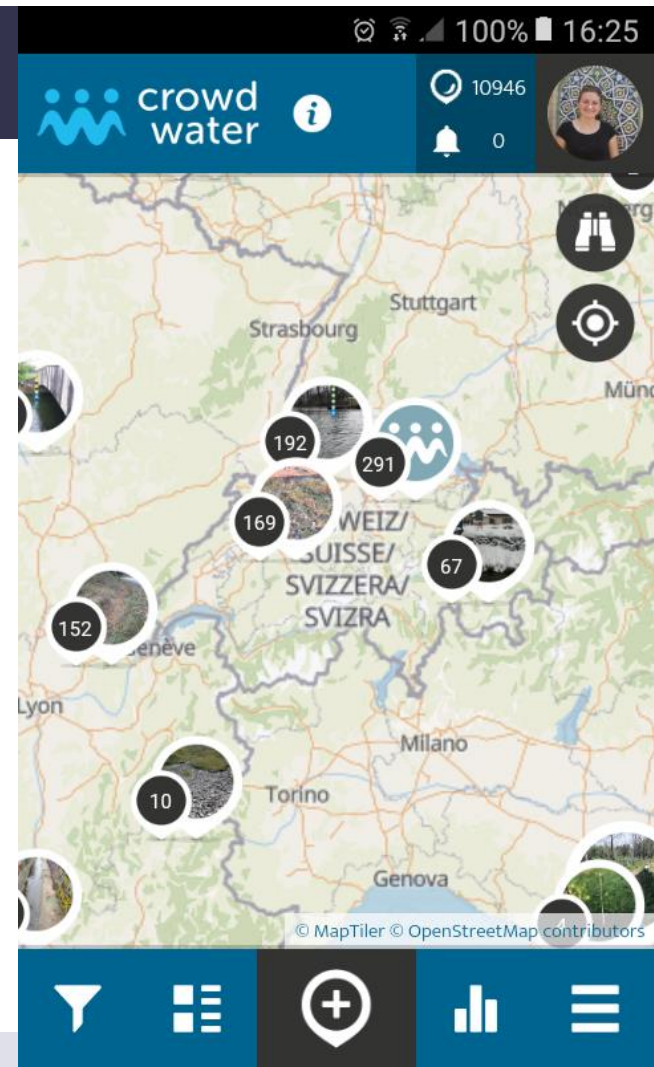
An EU-wide citizen science network to monitor hydrological conditions in intermittent rivers and ephemeral streams

Eric Sauquet, Ilja van Meerveld,

Cath Sefton, Josep Fortesa, Helena Ramos Ribeiro, Iakovos Tziortzis, Anna Maria de Girolamo, July England,
Joan Estrany, Pau Fortuño, Antoni Munné, Zoltan Csabai, Manuela Morais, Helena Alves, and Thibault Datry

Rationale

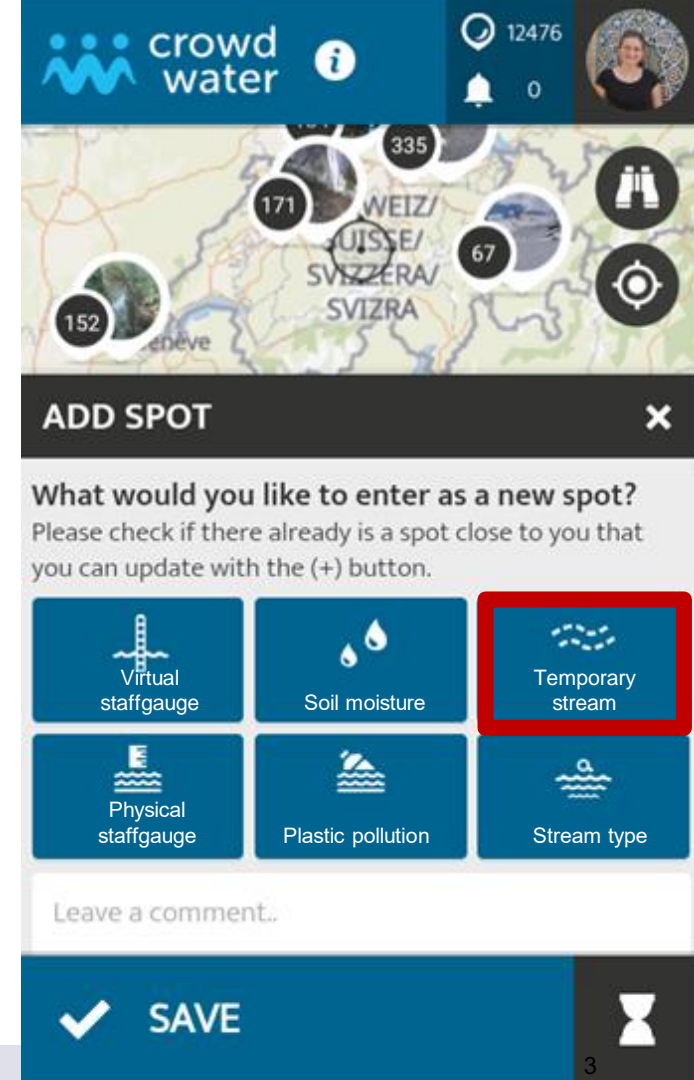
- ❑ Intermittent rivers and ephemeral streams are very common but are rarely gauged.
- ❑ Citizen science and crowdsourcing provide a way to obtain data at many different locations.
- ❑ This requires easy methods to describe the state of intermittent rivers and ephemeral streams
- ❑ Here we describe the SMIRES-CrowdWater initiative, which started in April 2019




The CrowdWater app

- Free – for android and iOS
- In different languages
- Different types of data
 - Water level class
 - Soil moisture
 - Temporary streams**
 - Plastic pollution
 - New:
 - Water level
 - Description of streams







www.CrowdWater.ch











ADD SPOT 

What would you like to enter as a new spot?
Please check if there already is a spot close to you that you can update with the (+) button.


 Virtual staffgauge	 Soil moisture	 Temporary stream
 Physical staffgauge	 Plastic pollution	 Stream type



What do you observe?
Estimate the current flow condition of the temporary stream:

 DRY STREAMBED	 DAMP / WET STREAMBED	 ISOLATED POOLS
 STANDING WATER	 TRICKLING WATER	 FLOWING

Leave a comment..

22/01/2020 | 01:53 PM 

 **SAVE** 

The app

6 categories to report the state of a temporary stream

Intermittent stream categories



DRY STREAMBED

Dry streambed: no visible water and the streambed is dry



DAMP / WET
STREAMBED

Wet streambed: no visible water, but the streambed is wet (for at least 2 cm depth below the surface)



ISOLATED POOLS

Isolated pools: separated pools of water that are not visibly flowing are present on the streambed



STANDING WATER

Standing water: water but no visible flow



TRICKLING WATER

Trickling water: very small flow, but clearly visible flowing water



FLOWING

Flowing water: a continuous pathway of water that is flowing

Some statistics (28.04.2020)

□ All app categories

- Since April 2017

- 12'530 observations

- 2'857 locations

- 173 ≥ 10 observations

- 602 participants

- 109 ≥ 10 observations

- Data are freely available



Some statistics (28.04.2020)

□ Temporary stream category

- Since April 2017

- 5'137 observations

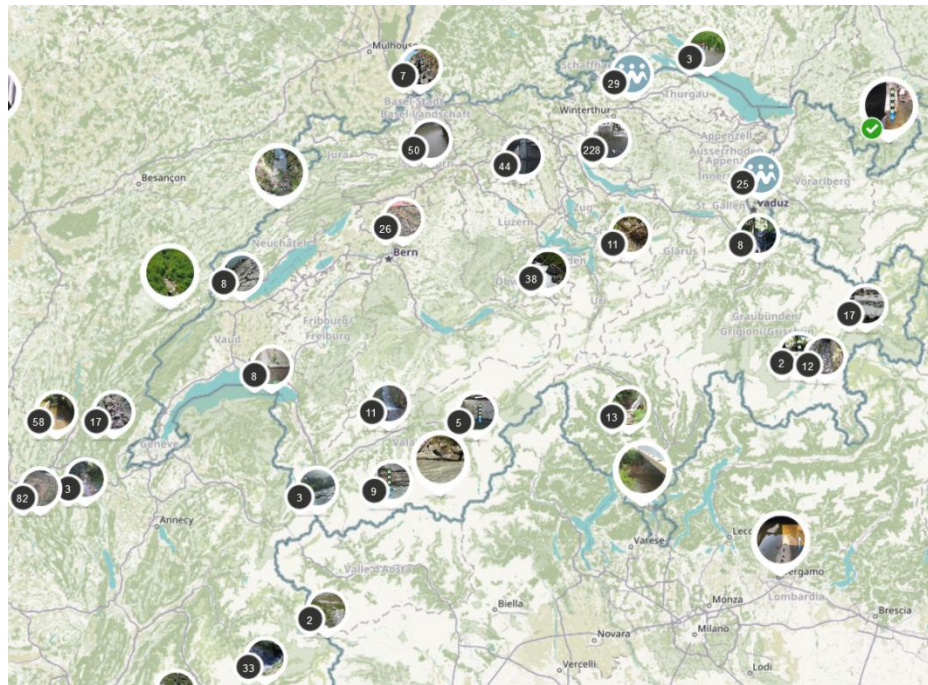
- 1'541 locations

- $85 \geq 10$ observations

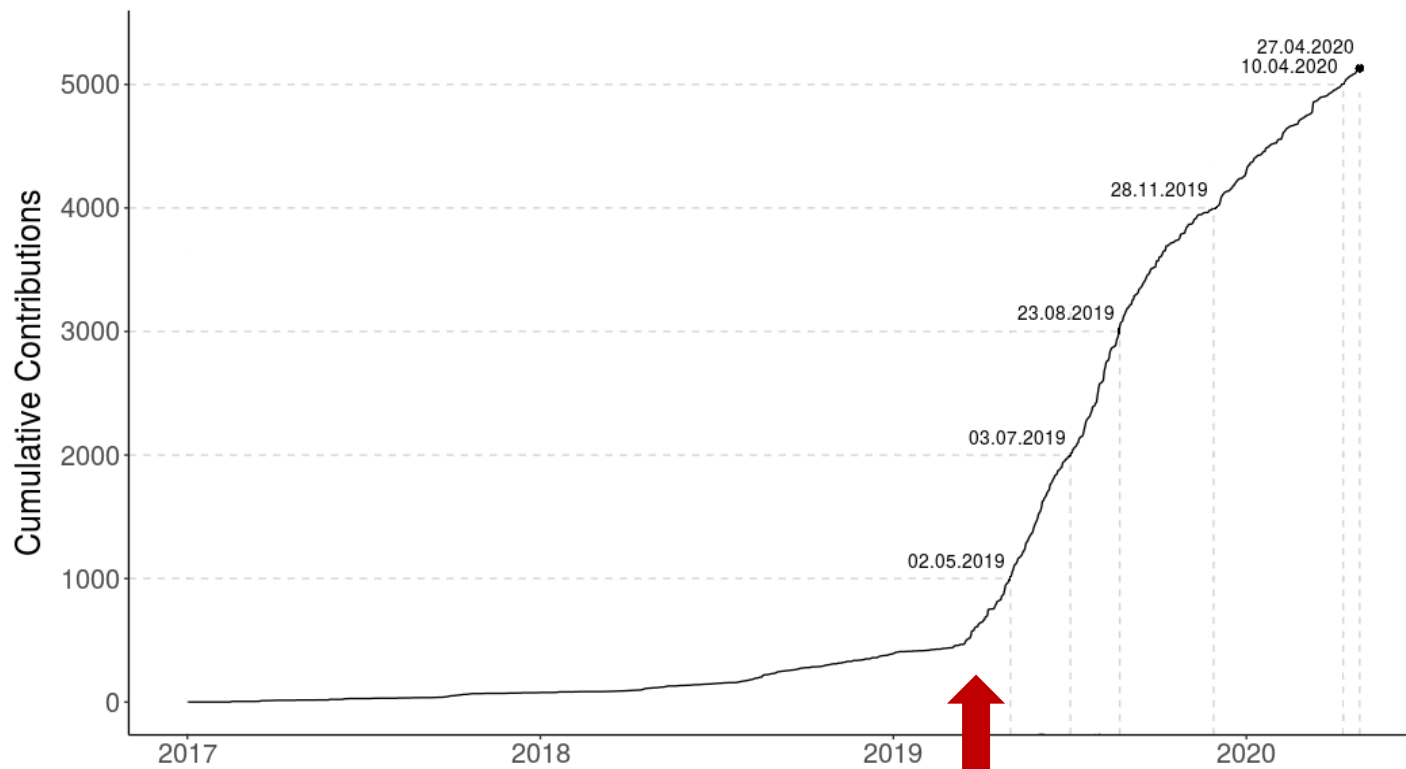
- 164 participants

- $51 \geq 10$ observations

- Data are freely available



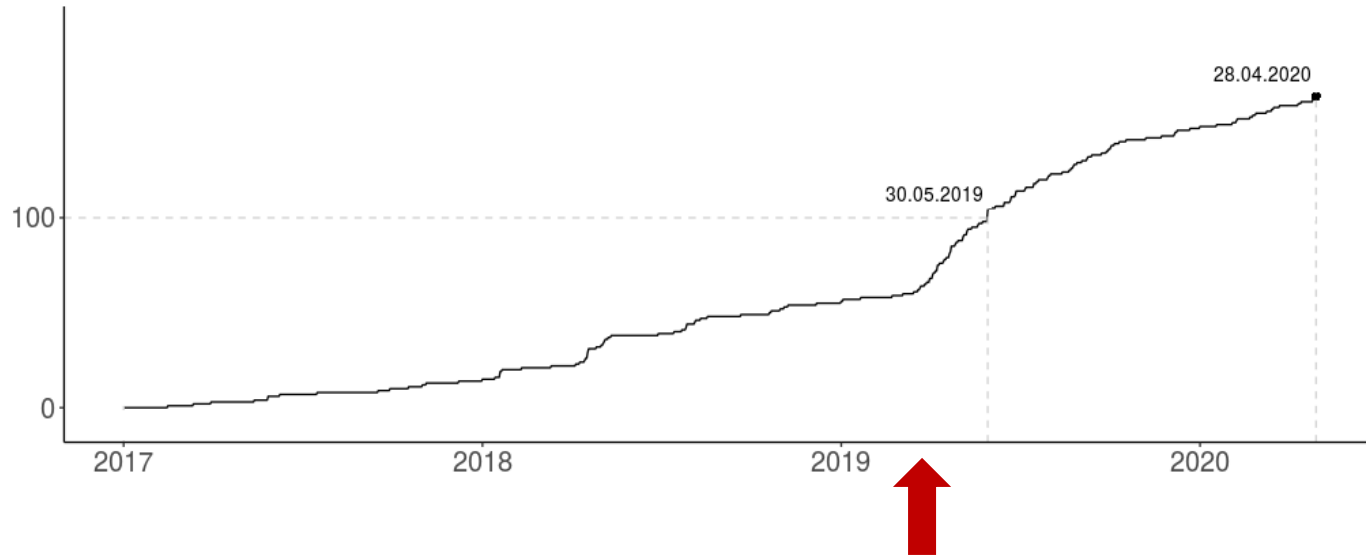
Number of contributions for the temporary stream category



The Smires – CrowdWater initiative started in April 2019 and resulted in a large increase in the number of intermittent stream observations

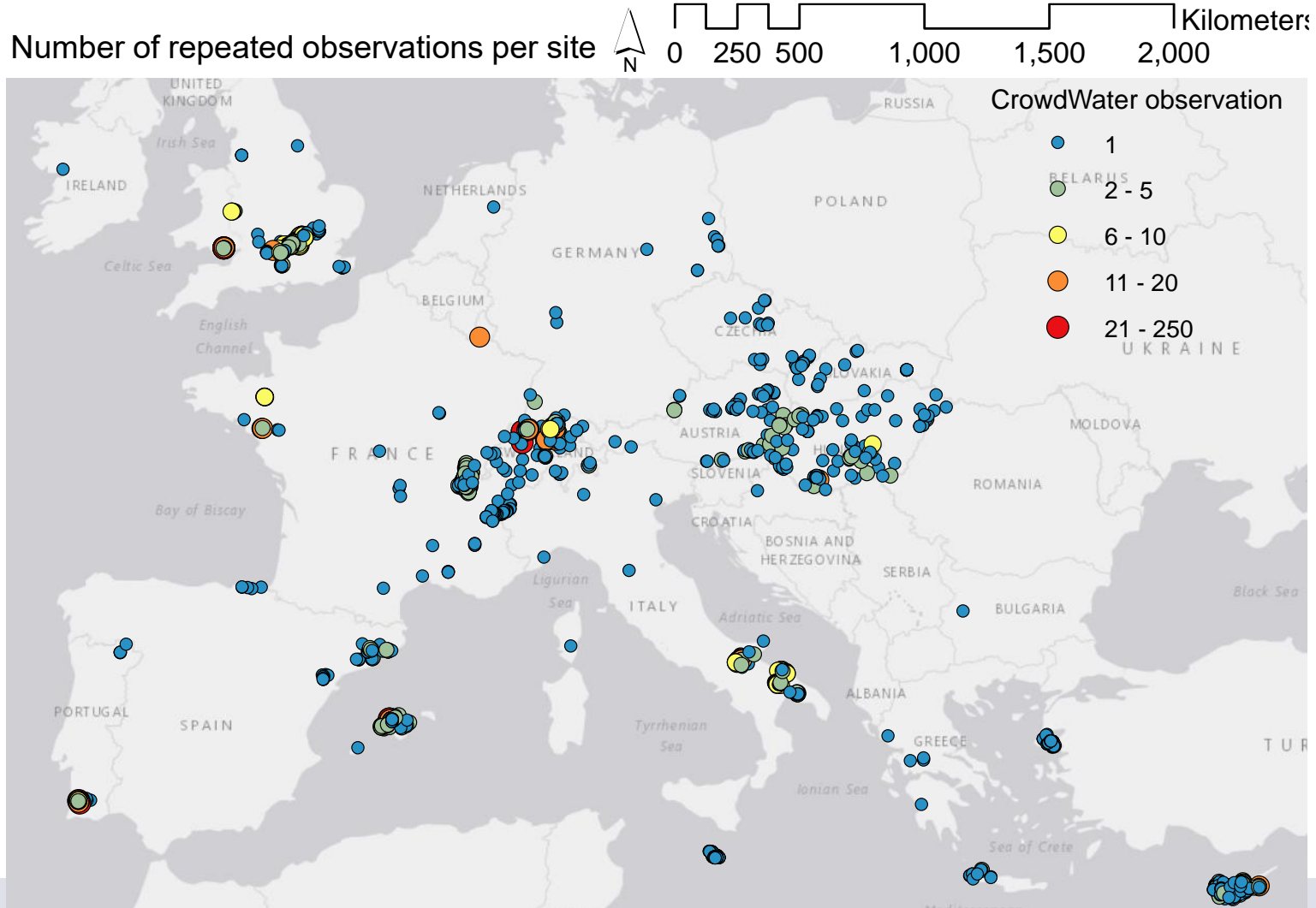
Number of participants for the temporary stream category

Cumulative number of participants



The Smires – CrowdWater initiative started in April 2019 and resulted in an increase in the number of participants who record the state of temporary streams

Putting intermittent streams on the map



Example: French Alps



0 20 40 80 120 160 Kilometers

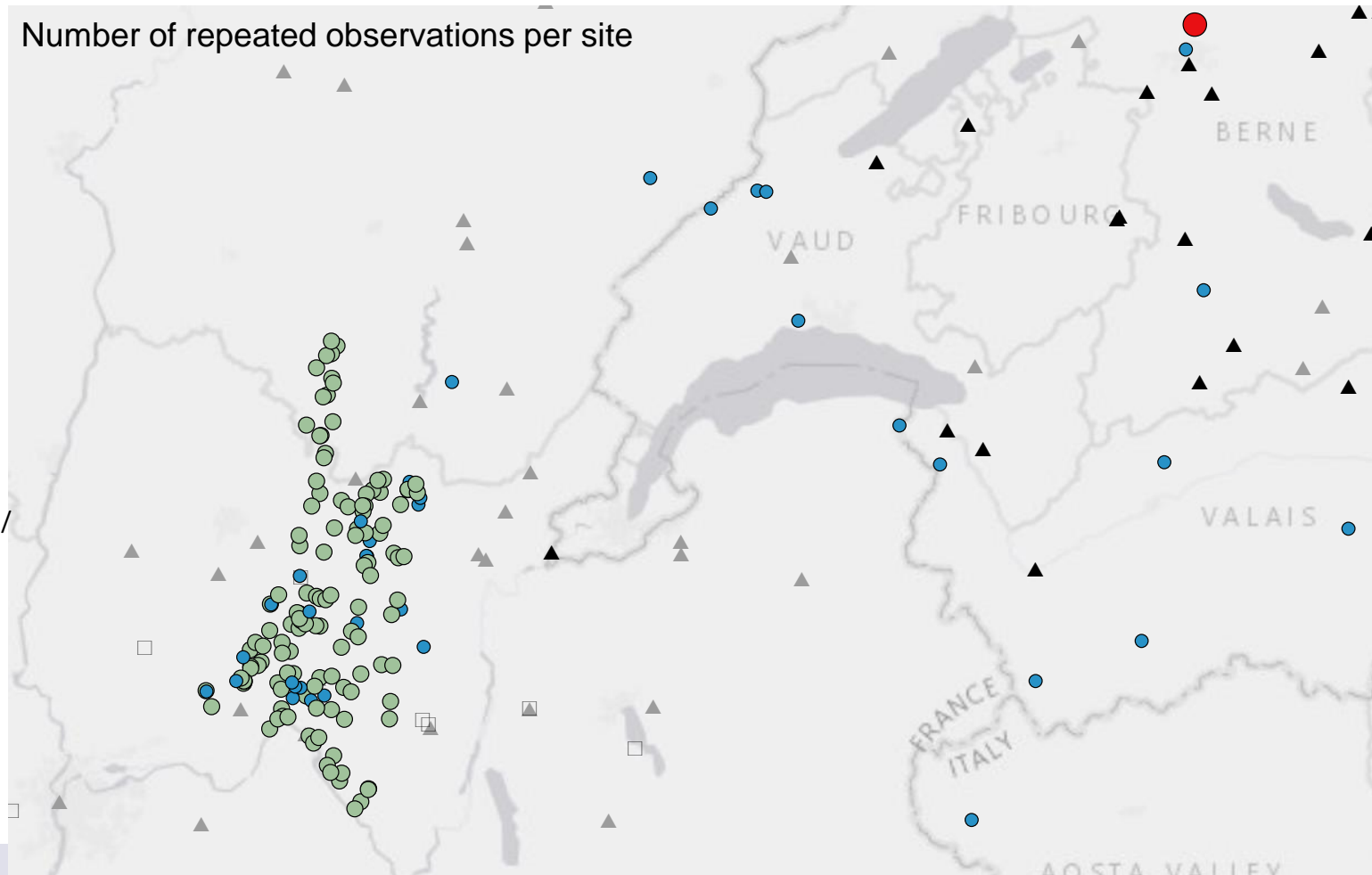
CrowdWater observation

- 1
- 2 - 5
- 6 - 10
- 11 - 20
- 21 - 250

- ▲ GRDC station with recent data
- ▲ GRDC station no recent data

- SMIRES Map
<https://tinyurl.com/SMIRES-gauging-stations>

Number of repeated observations per site



Example: England

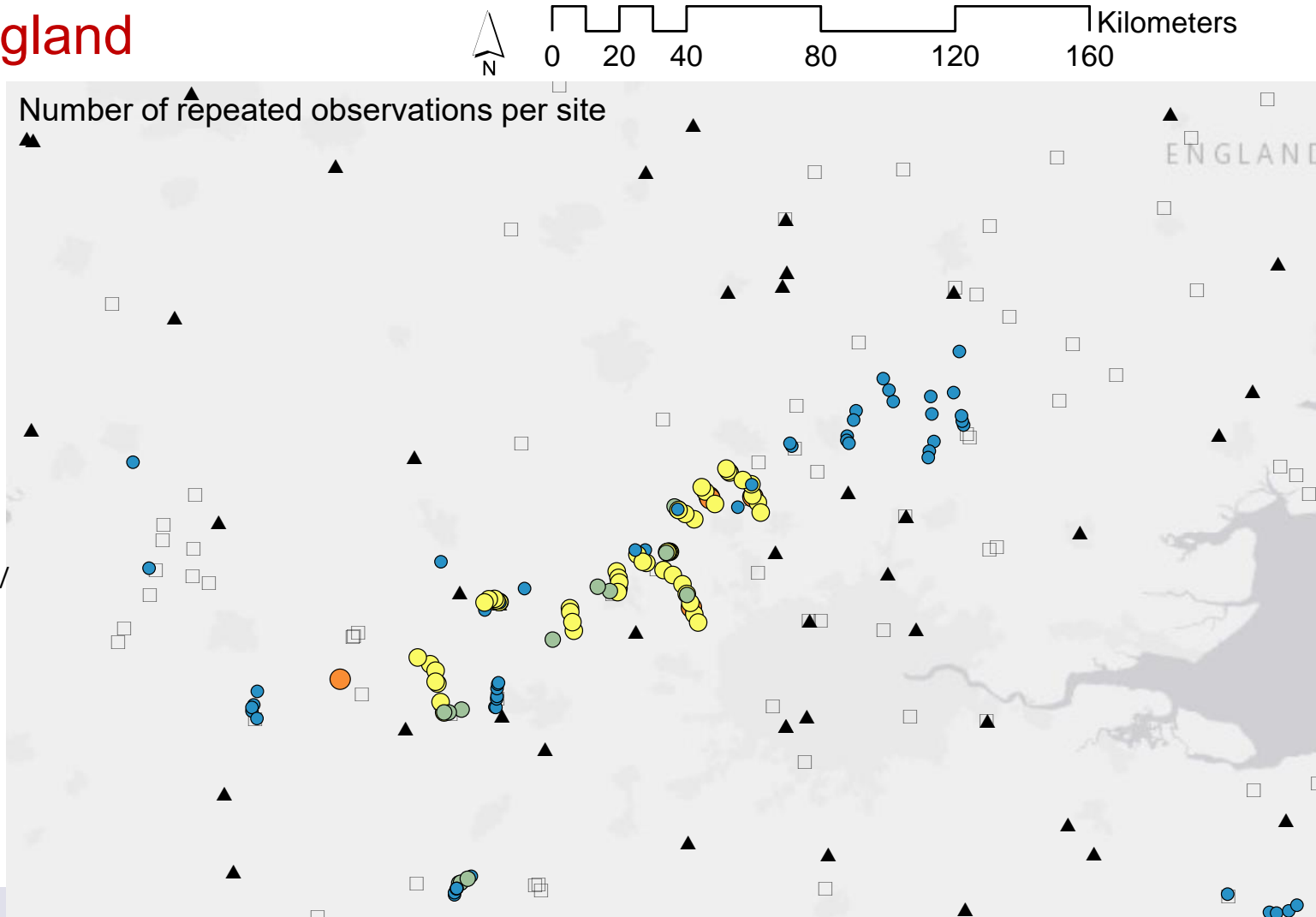
CrowdWater observation

- 1
- 2 - 5
- 6 - 10
- 11 - 20
- 21 - 250

- GRDC station with recent data
- GRDC station no recent data

SMIRES Map
<https://tinyurl.com/SMIRES-gauging-stations>

Number of repeated observations per site



Example: Hungary

CrowdWater observation

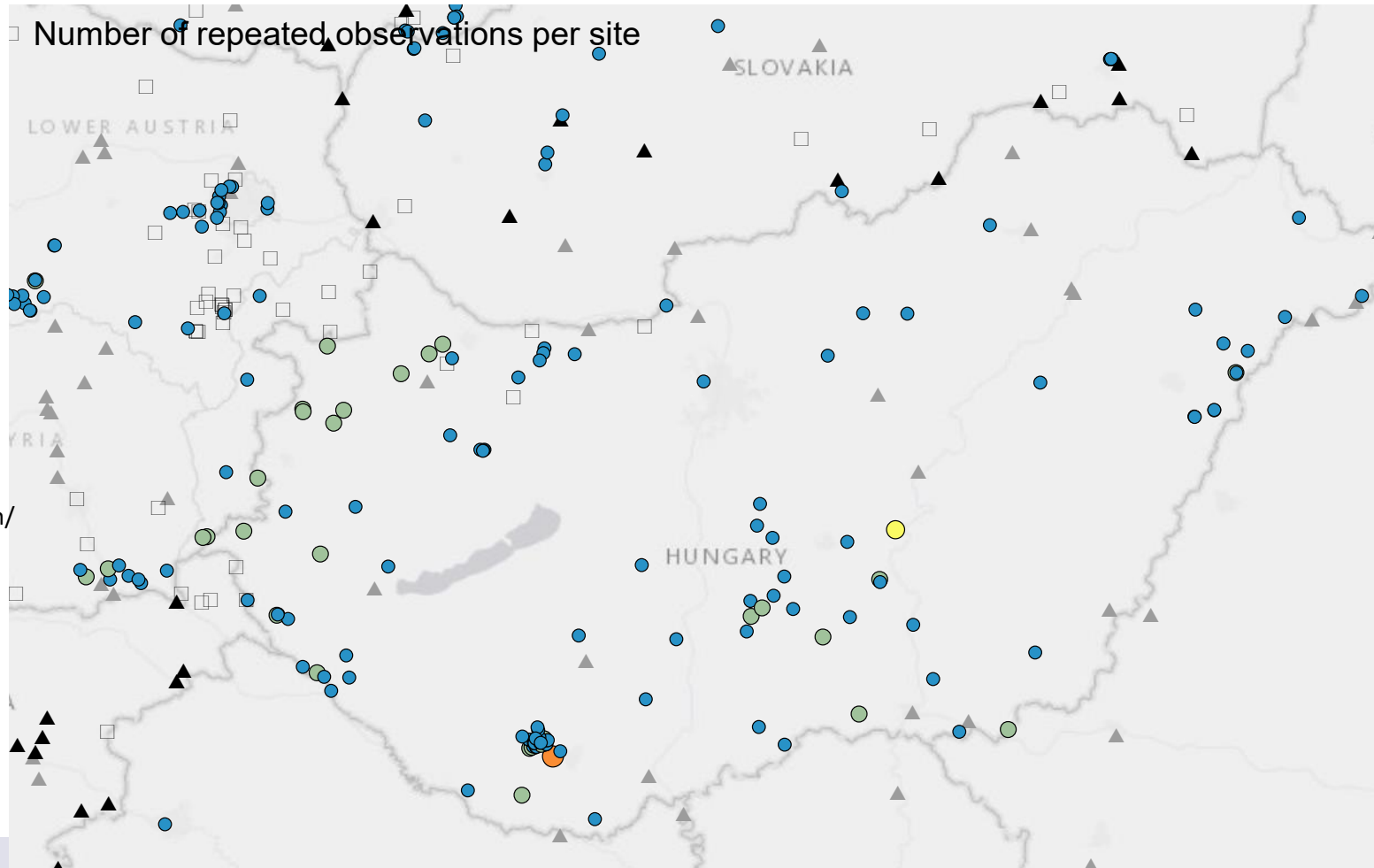
- 1
- 2 - 5
- 6 - 10
- 11 - 20
- 21 - 250

GRDC station
with recent data

- GRDC station
no recent data

SMIRES Map
<https://tinyurl.com/SMIRES-gauging-stations>

Number of repeated observations per site



+

22/01/2020

11/01/2020

04/01/2020

28/12/2019

20/12/2019

19/12/2019

07/12/2019

15/11/2019

28/09/2019

08/09/2019

25/08/2019

16/08/2019

06/08/2019

29/07/2019

19/07/2019

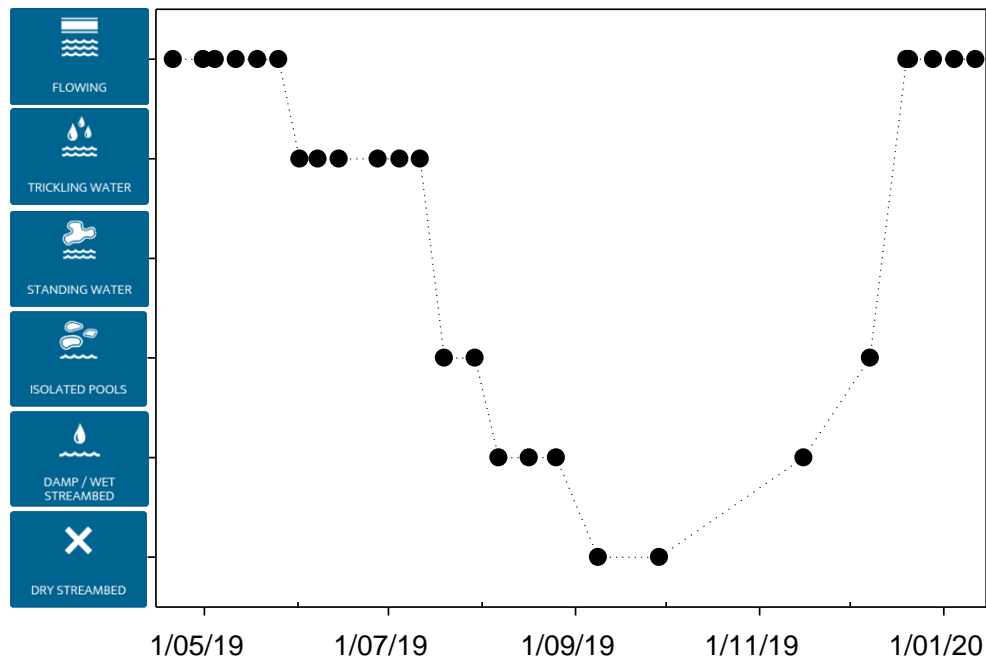
11/07/2019

04/07/2019

27/06/2019

14/06/2019

Example: temporal variation Portugal



+

22/01/2020

11/01/2020

04/01/2020

28/12/2019

20/12/2019

19/12/2019

07/12/2019

15/11/2019

28/09/2019

08/09/2019

25/08/2019

16/08/2019

06/08/2019

29/07/2019

19/07/2019

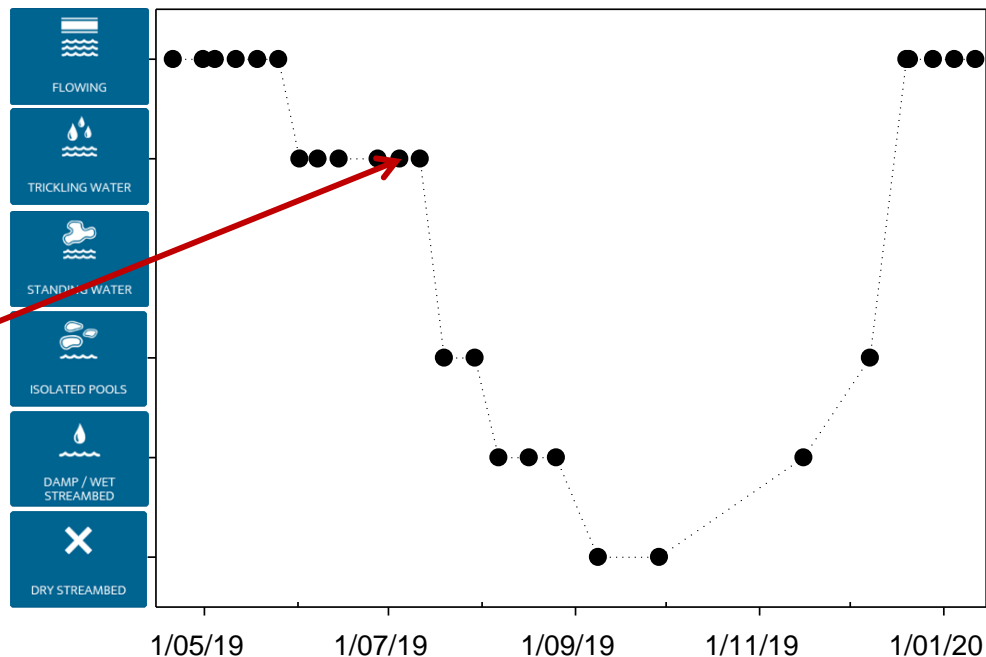
11/07/2019

04/07/2019

27/06/2019

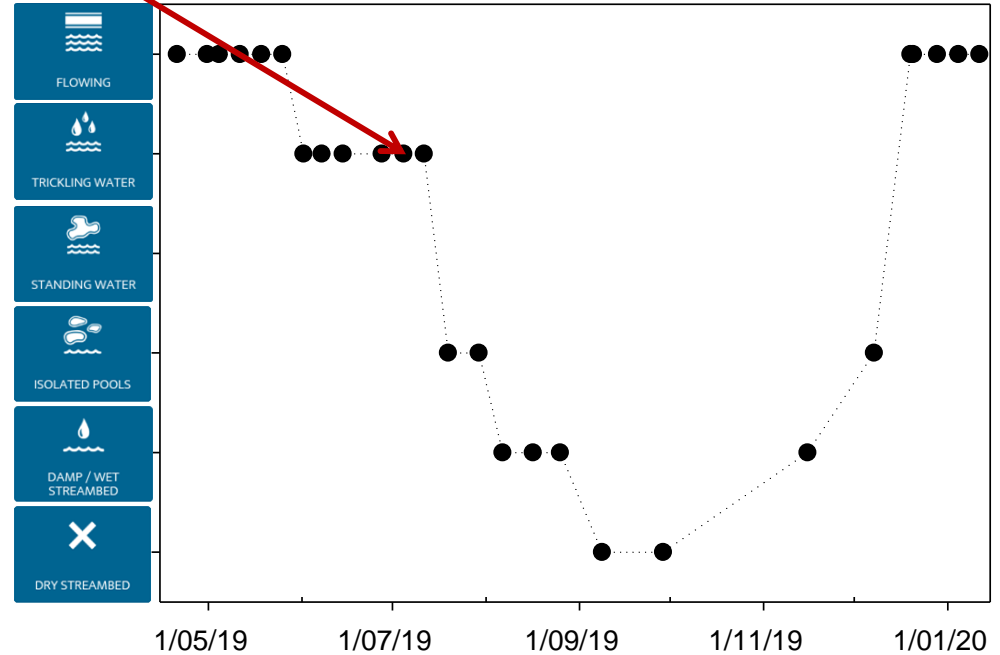
14/06/2019

Example: temporal variation Portugal





Example: temporal variation Portugal



+

22/01/2020

11/01/2020

04/01/2020

28/12/2019

20/12/2019

19/12/2019

07/12/2019

15/11/2019

28/09/2019

08/09/2019

25/08/2019

16/08/2019

06/08/2019

29/07/2019

19/07/2019

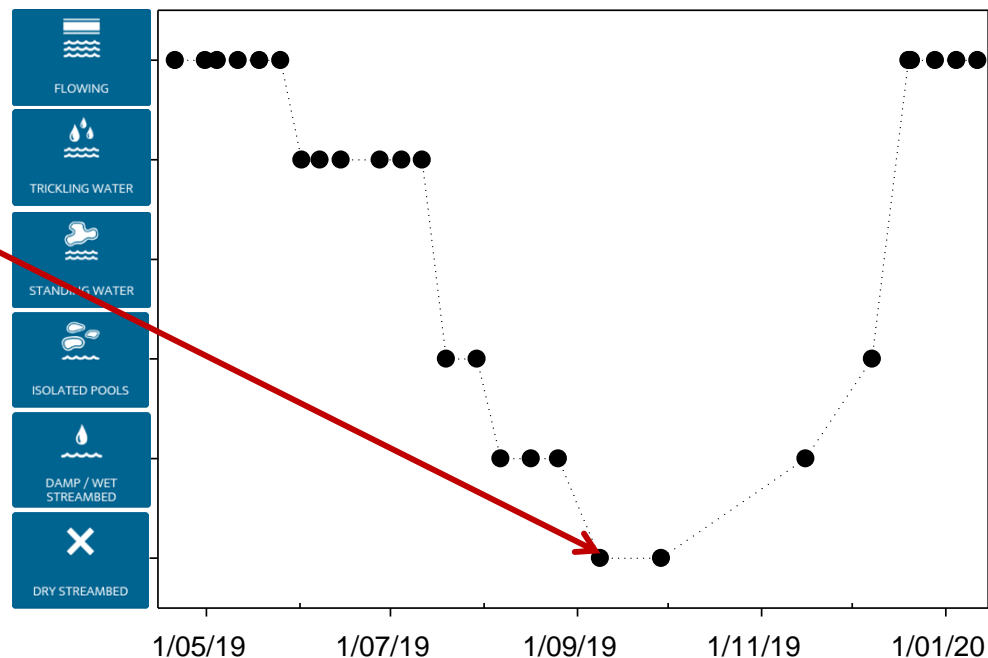
11/07/2019

04/07/2019

27/06/2019

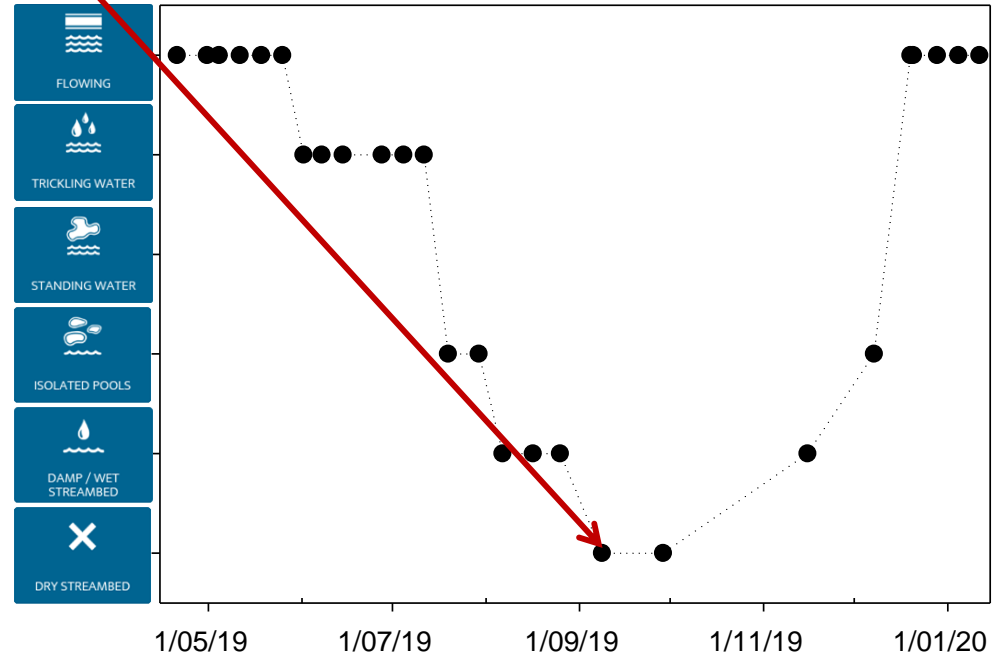
14/06/2019

Example: temporal variation Portugal





Example: temporal variation Portugal



+

22/01/2020

11/01/2020

04/01/2020

28/12/2019

20/12/2019

19/12/2019

07/12/2019

15/11/2019

28/09/2019

08/09/2019

25/08/2019

16/08/2019

06/08/2019

29/07/2019

19/07/2019

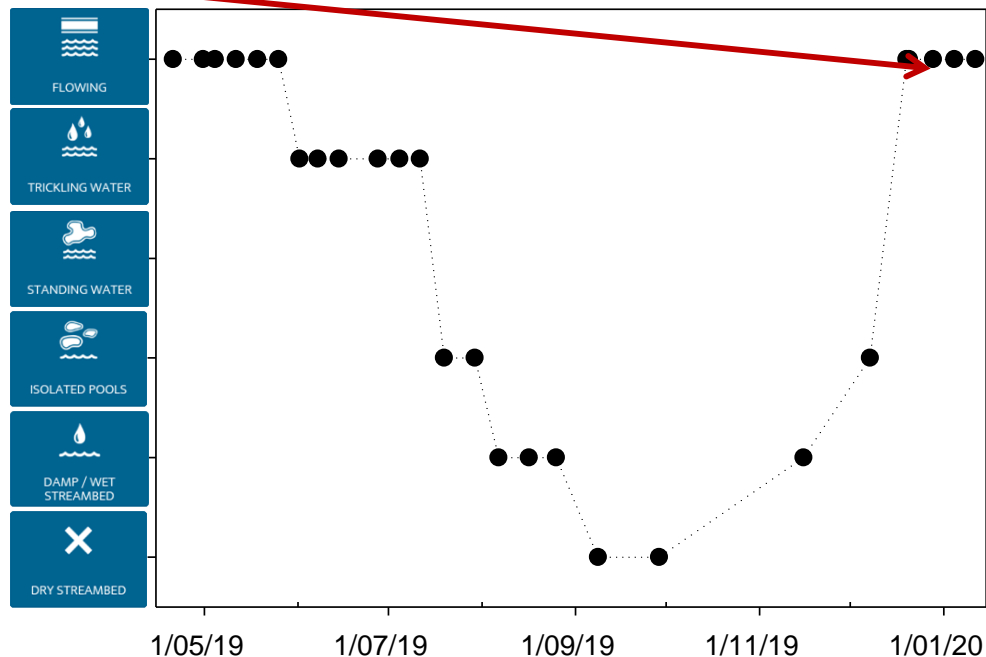
11/07/2019

04/07/2019

27/06/2019

14/06/2019

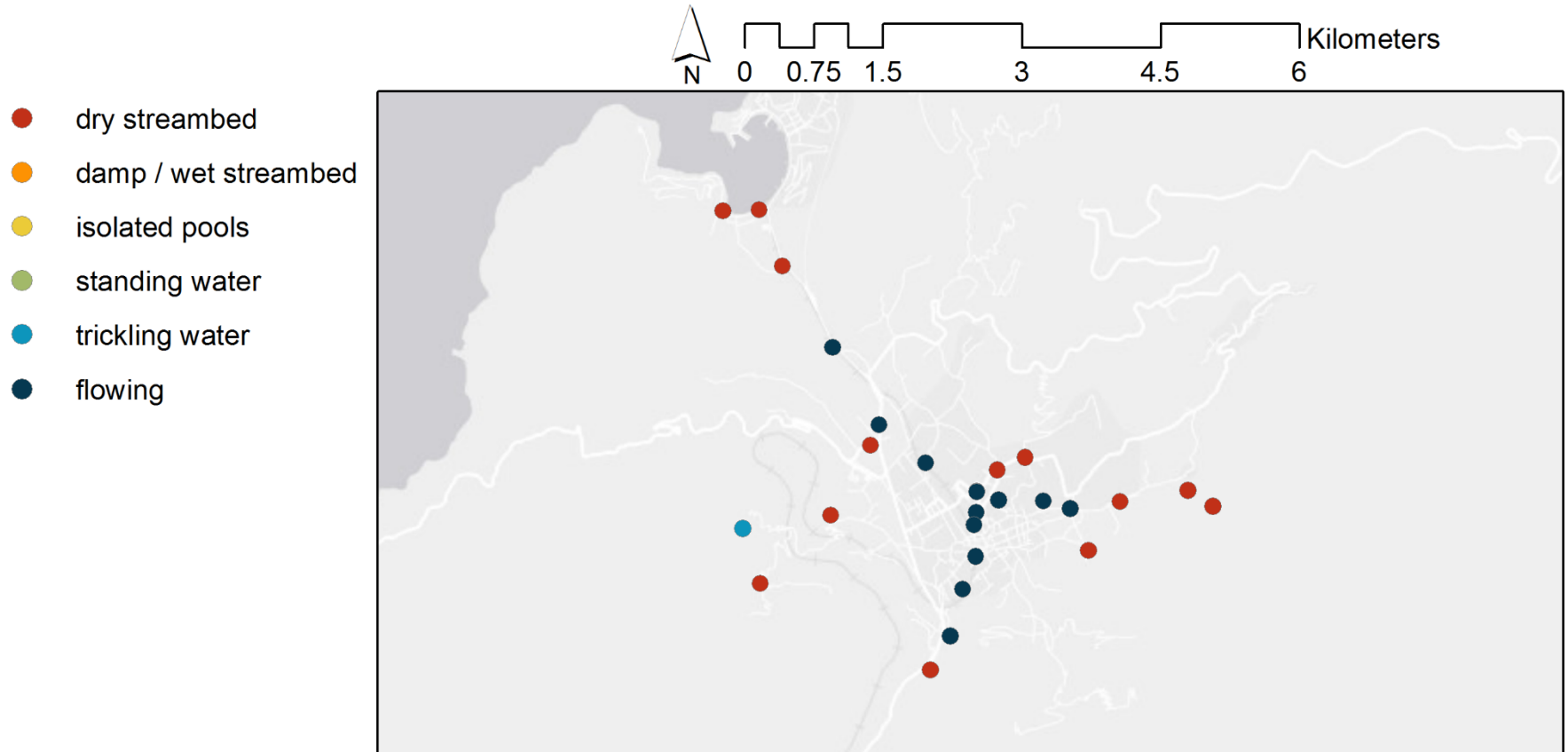
Example: temporal variation Portugal



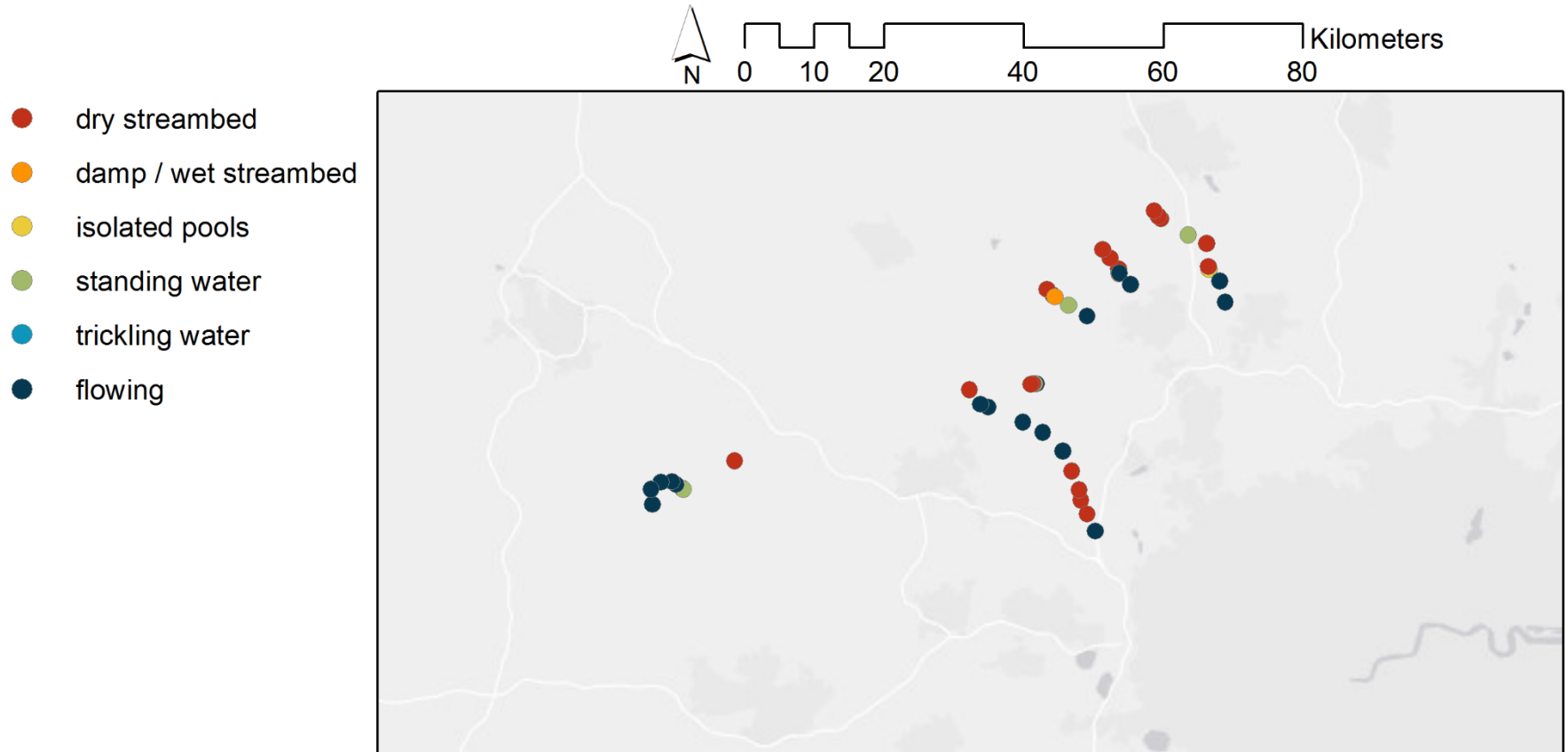
Example: temporal variation Portugal



Example spatial-temporal variation: Mallorca



Example spatial-temporal variation: England



Meet some of our most active citizen scientists: What do you like about the app?



PhD student

- It allows in an **easy and fast way** to simple organize the pictures of different fieldwork trips. For this reason, I integrated the app as a **tool** during my fieldwork visit at the gauging stations. In this way, I can save time in the office working.



Biologist at a Water Development department

- It is a **very easy and straightforward app** to use, does not require more than **10 seconds** to add a new spot and does not require much effort either.



Nature lover. Enjoy walking with my dogs along (and inside!) them

1. It's focus on Trivers
2. **Different stages** to identify
3. Possibility to save observations made on field without internet and download later at home,
4. Possibility to **add comments**
5. **Openness** to other participants observations and profile

Our most active citizens: Where to monitor?



PhD student

- The first streams that I decided to monitor were **the gauging stations of the main study areas** of the research group
- Then I enlarged the monitoring sites to that streams that cross the urban areas, especially bridges and **areas to go on walk**
- Finally, I added spots near **hiking routes**



Biologist at a Water Development department

- Mostly based on the **streams I come across more often**, but also whenever I had the chance to visit a stream, I would do so

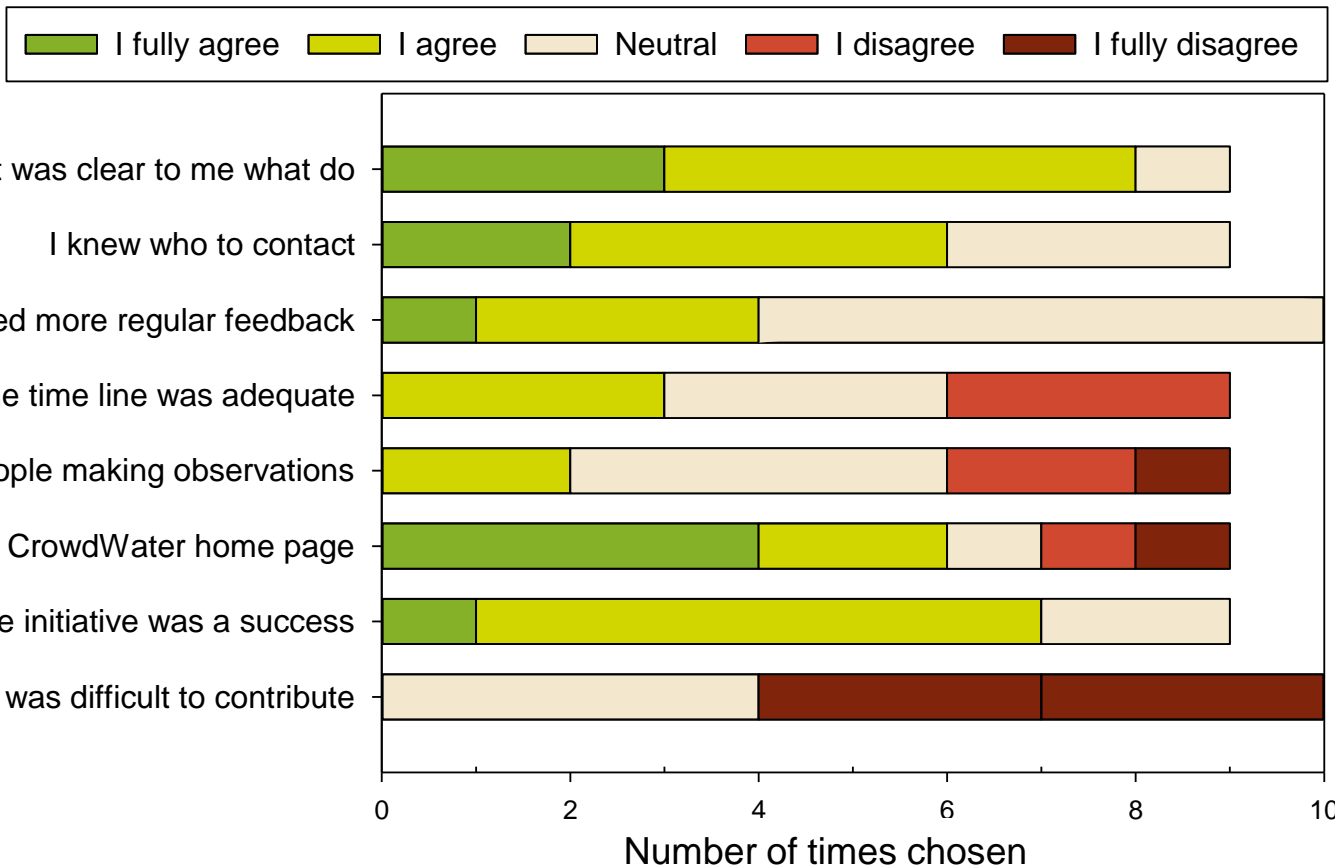


Nature lover

- First, the **places I usually go to**, to make multiple observations along the year
- Then I choose different tributaries of the same watershed and various places on each and also on the main River, because **I was curious** about to find eventual patterns of flow/dry dynamics

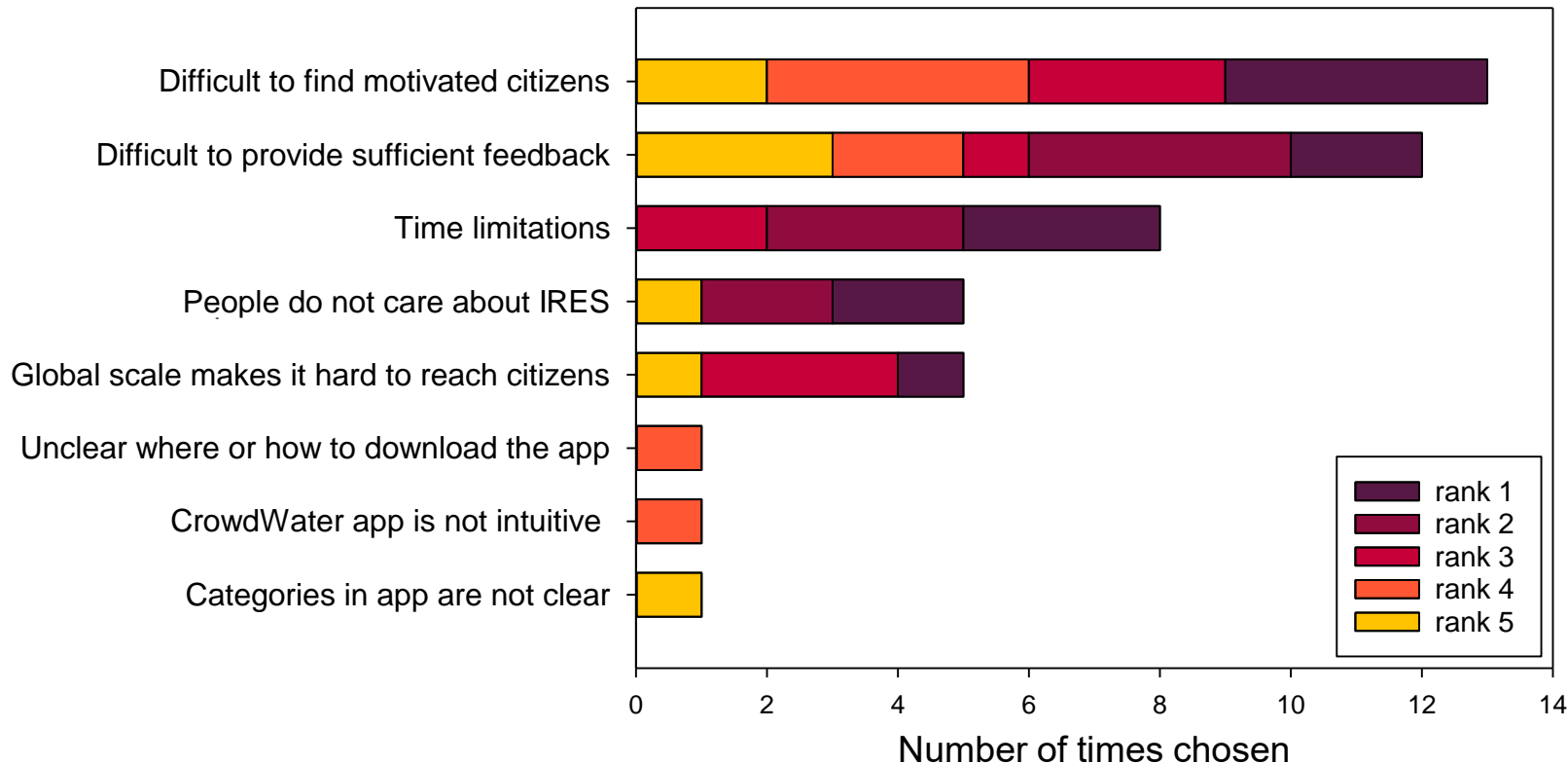
Evaluation of the SMIRES CrowdWater Initiative

Results of a poll sent to all national representatives



Evaluation of the SMIRES CrowdWater Initiative

Results of a poll sent to all national representatives



Conclusions

- We received interesting data on the state of intermittent rivers and ephemeral streams
- Most observations are made by a small group of dedicated observers
 - This is typical for citizen science projects
 - It is difficult to reach the general public
- The app is freely available
 - You can contribute as well!!




Feedback / questions?

□ Website: www.CrowdWater.ch

□ Videos:

<https://www.youtube.com/channel/UC088v9paXZyJ9TcRFh7oNYg>

□ Email: ilja.vanmeerveld@geo.uzh.ch



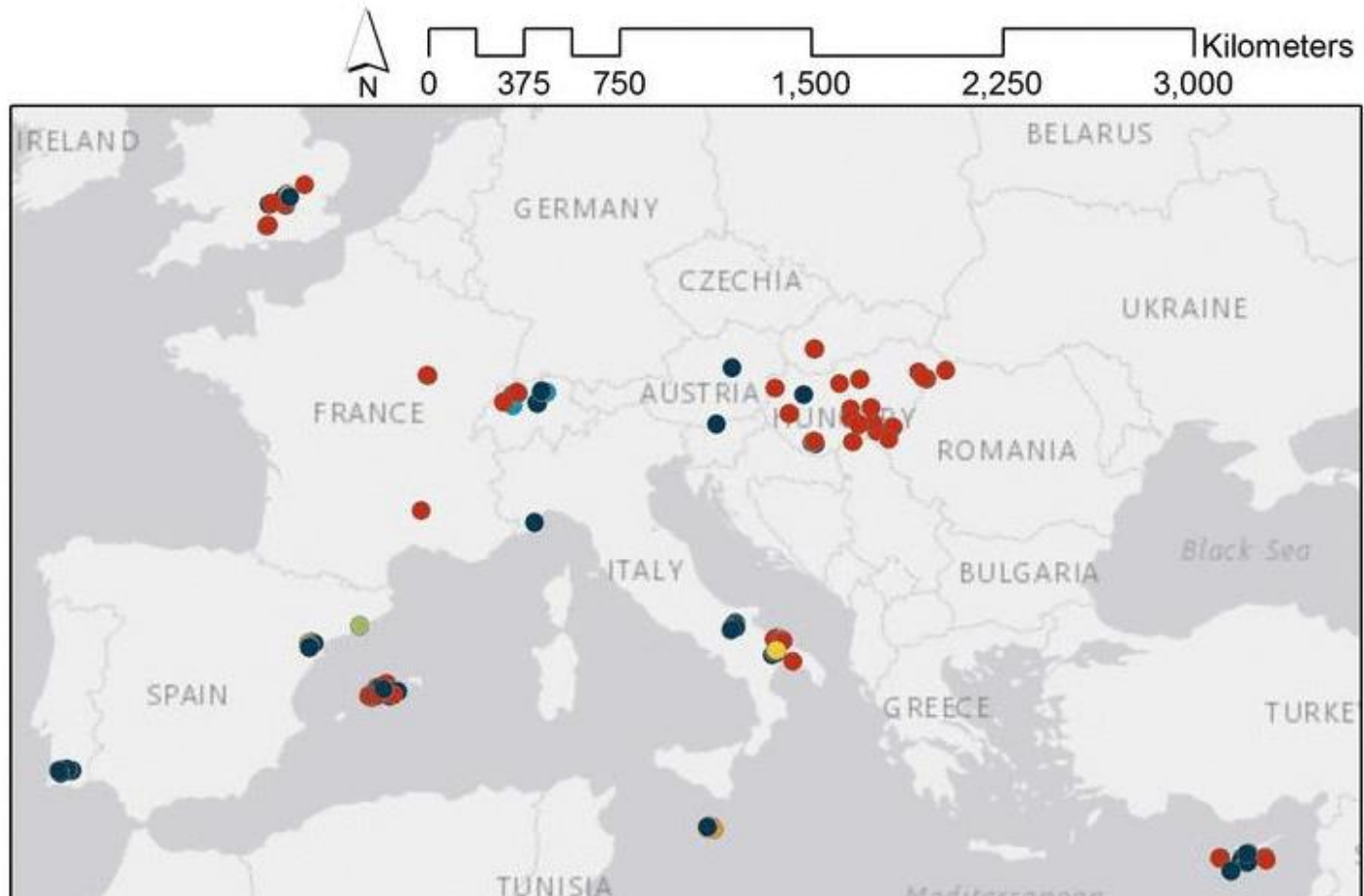
Bonus material



Example spatial-temporal variation: Europe

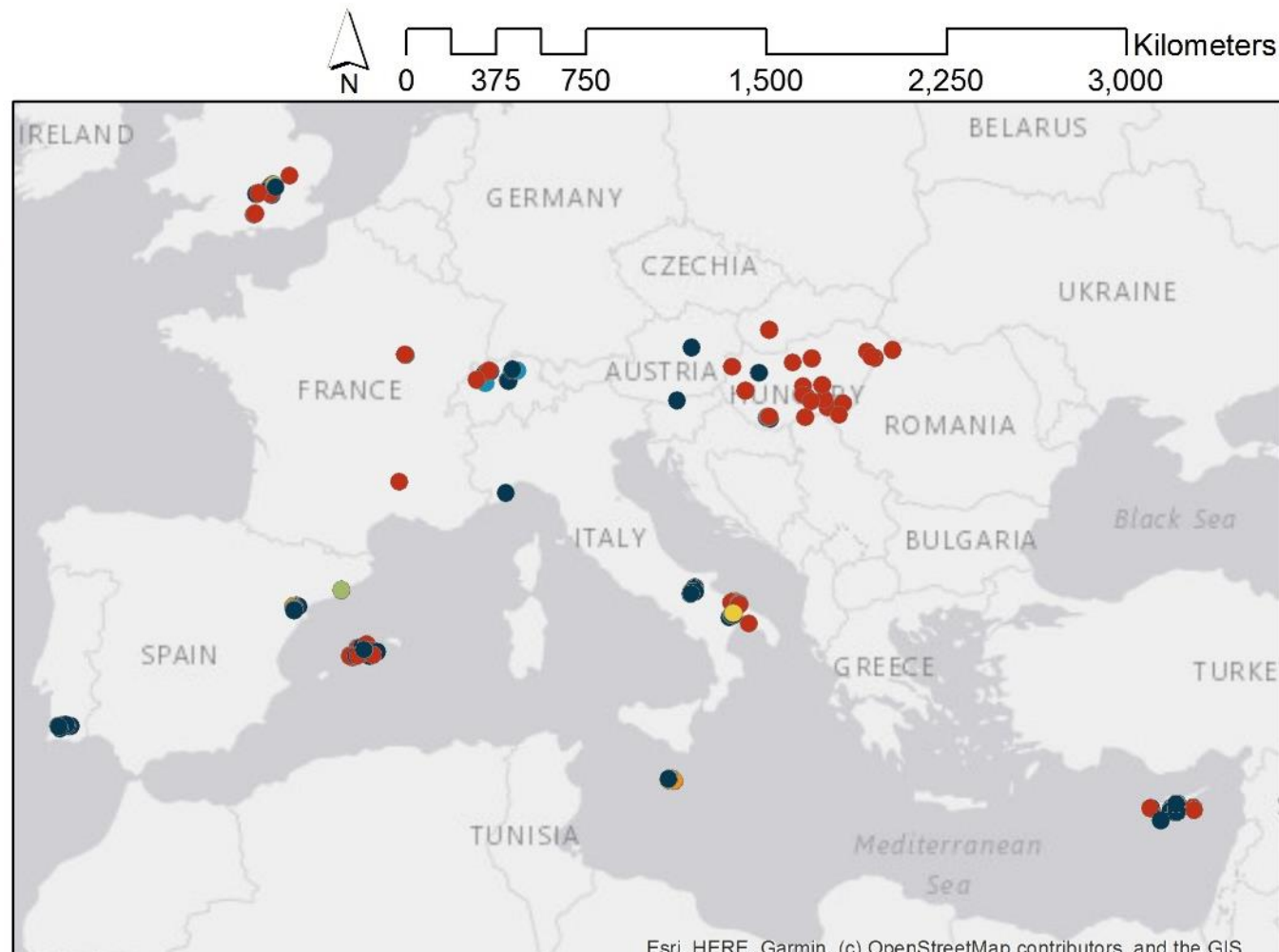
April 2019

- dry streambed
- damp / wet streambed
- isolated pools
- standing water
- trickling water
- flowing



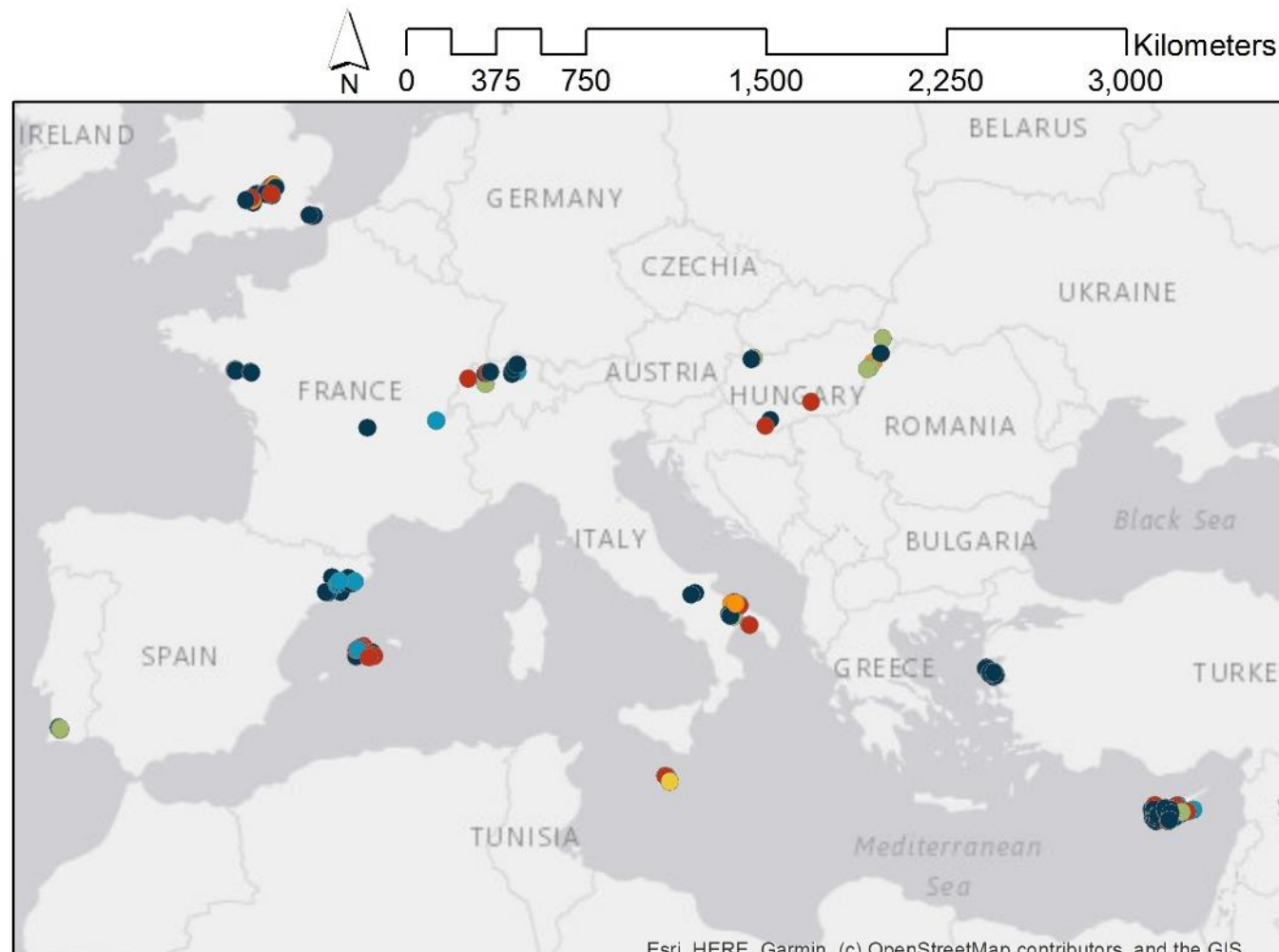
April 2019

- dry streambed
- damp / wet streambed
- isolated pools
- standing water
- trickling water
- flowing



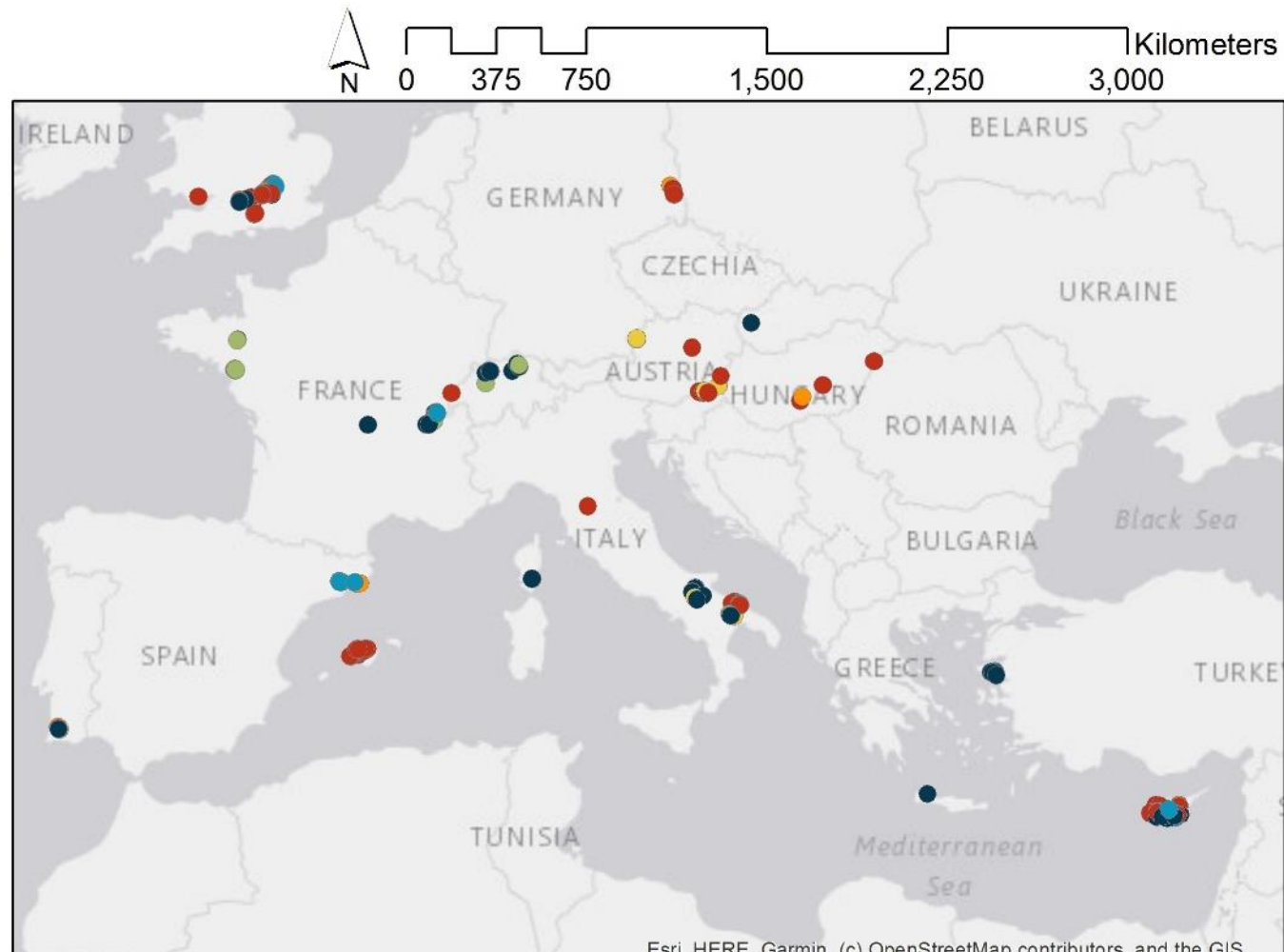
May 2019

- dry streambed
- damp / wet streambed
- isolated pools
- standing water
- trickling water
- flowing



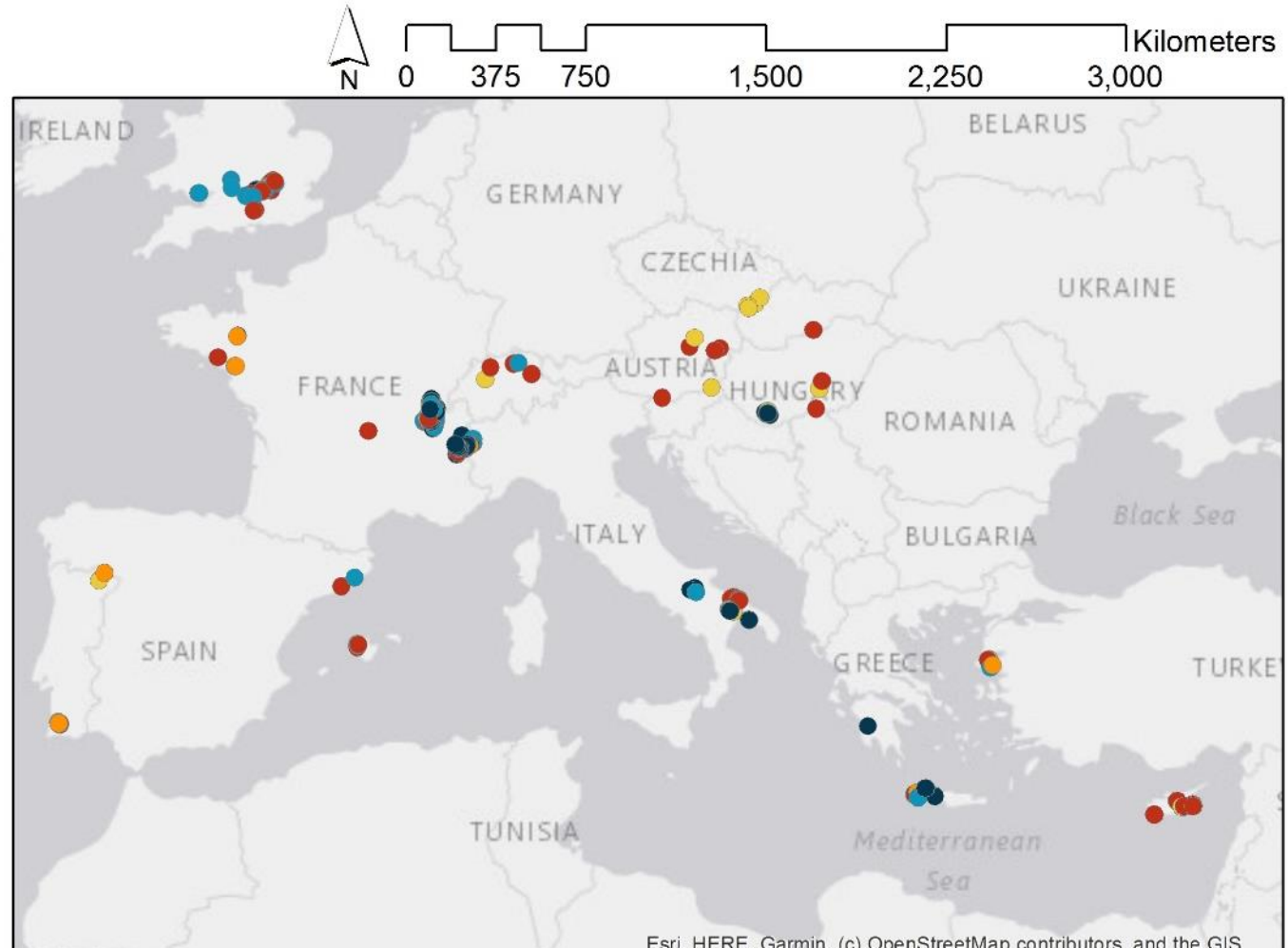
June 2019

- dry streambed
- damp / wet streambed
- isolated pools
- standing water
- trickling water
- flowing



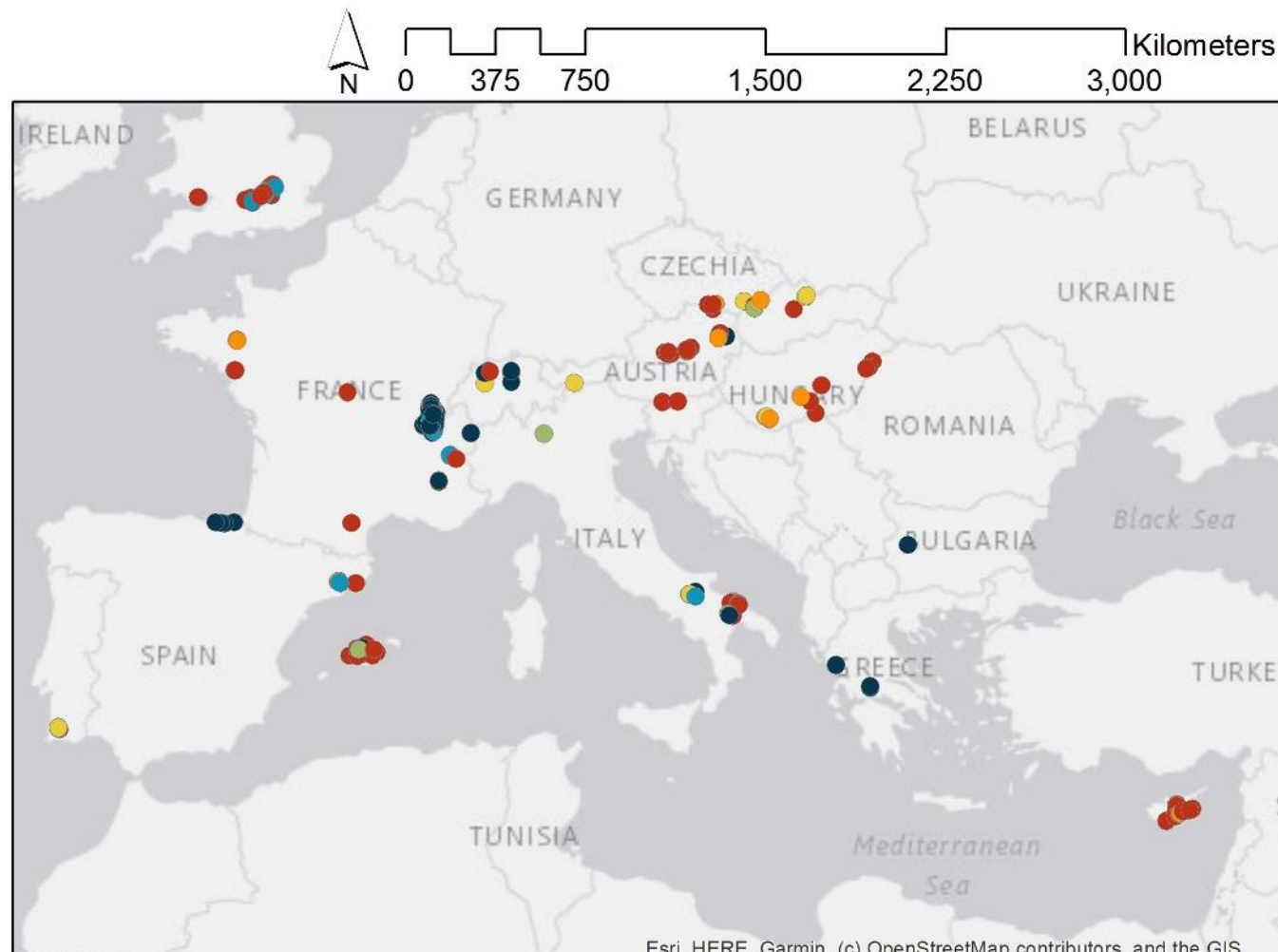
July 2019

- dry streambed
- damp / wet streambed
- isolated pools
- standing water
- trickling water
- flowing



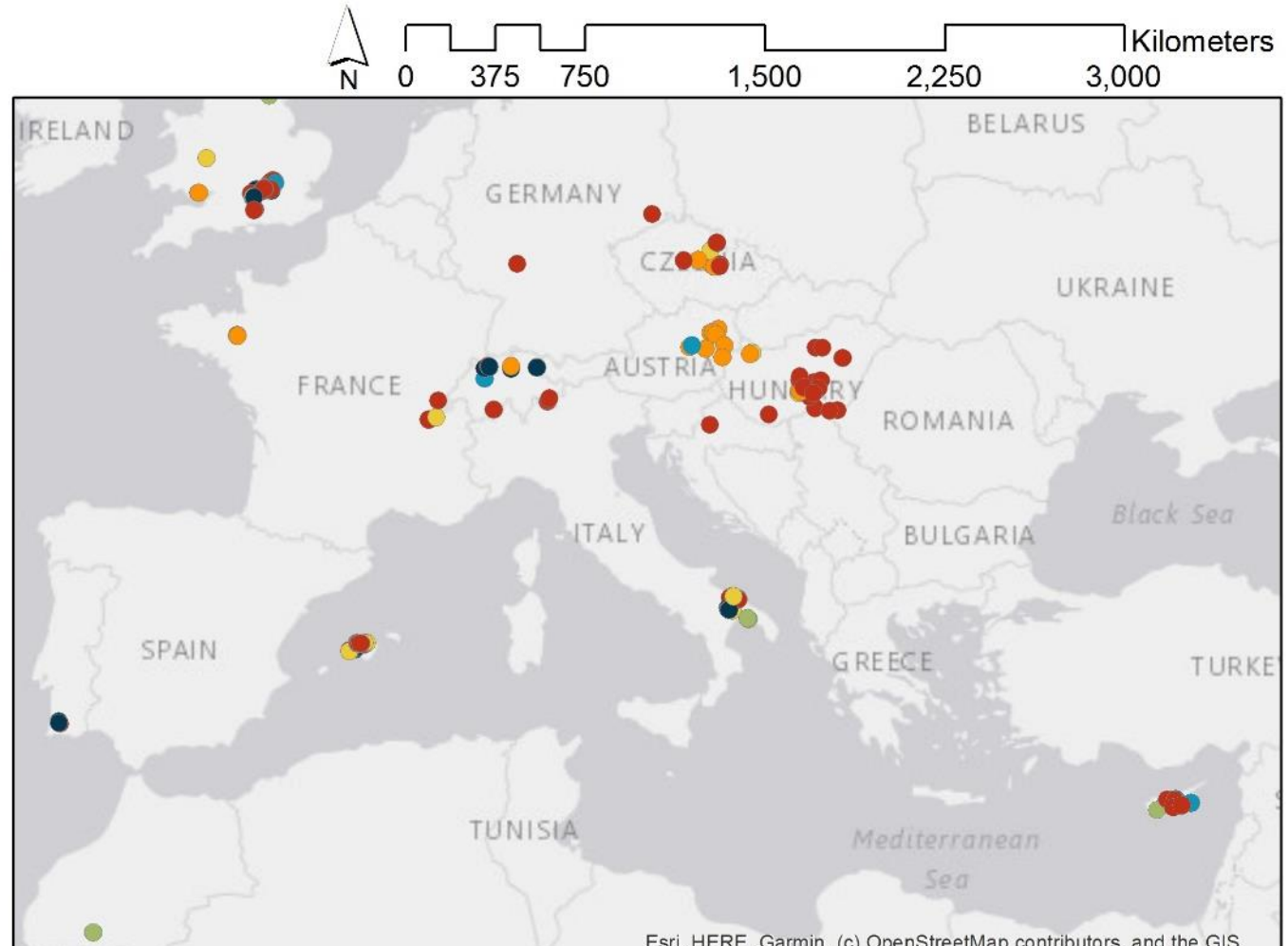
August 2019

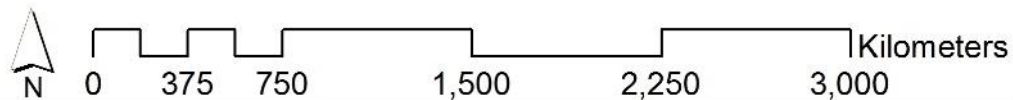
- dry streambed
- damp / wet streambed
- isolated pools
- standing water
- trickling water
- flowing



September 2019

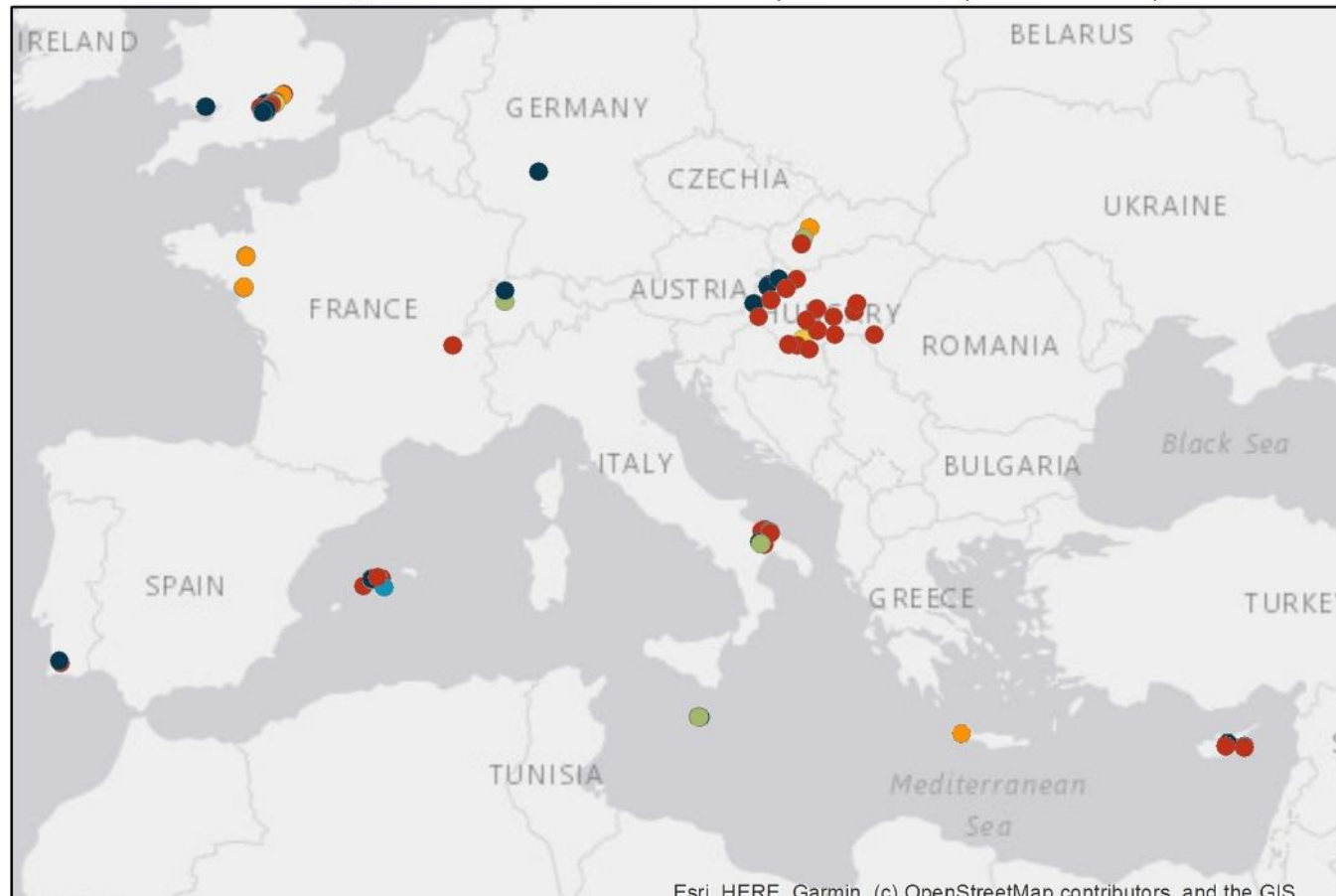
- dry streambed
- damp / wet streambed
- isolated pools
- standing water
- trickling water
- flowing

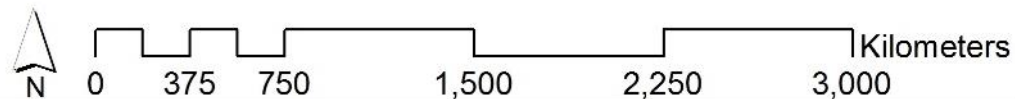




October 2019

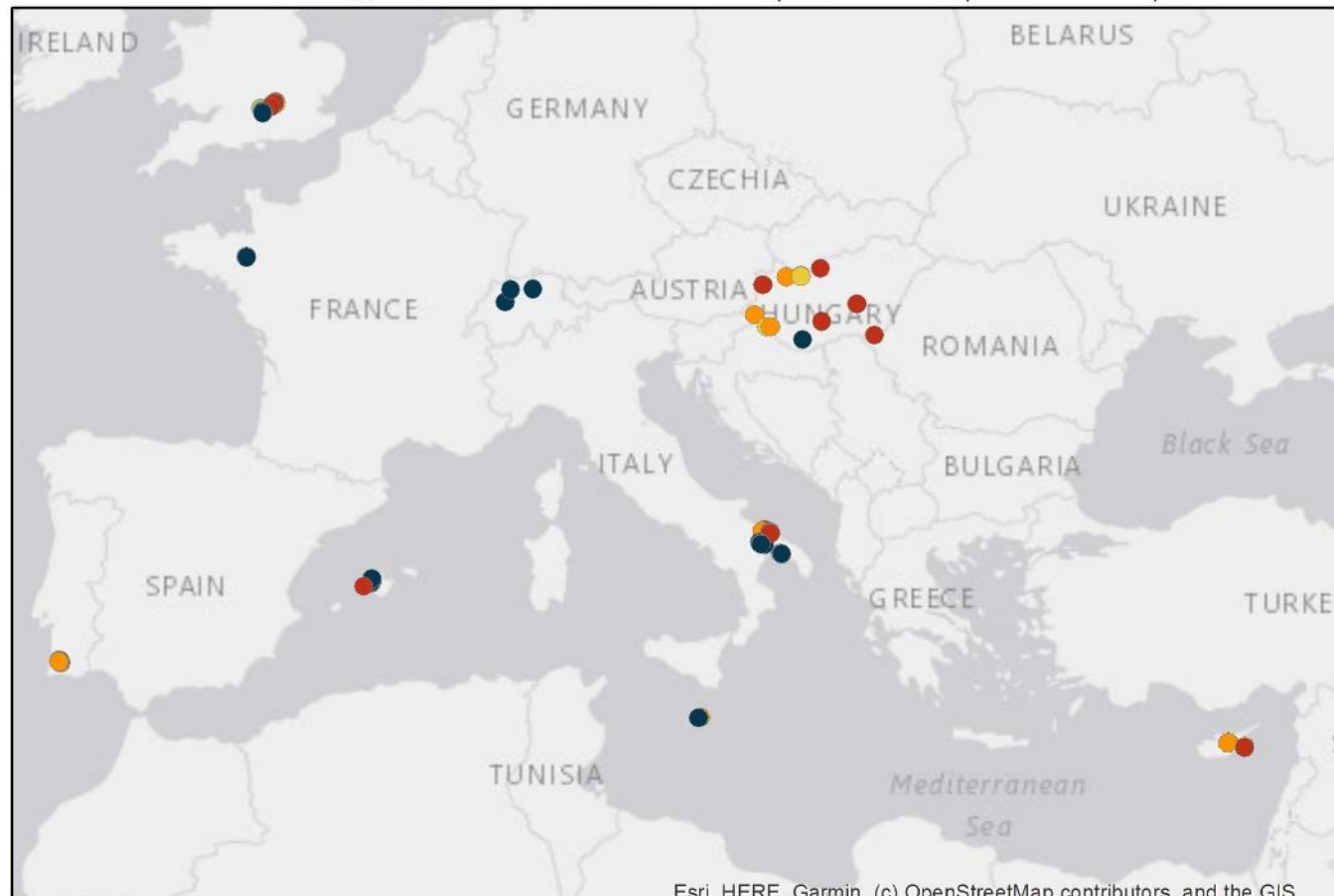
- dry streambed
- damp / wet streambed
- isolated pools
- standing water
- trickling water
- flowing





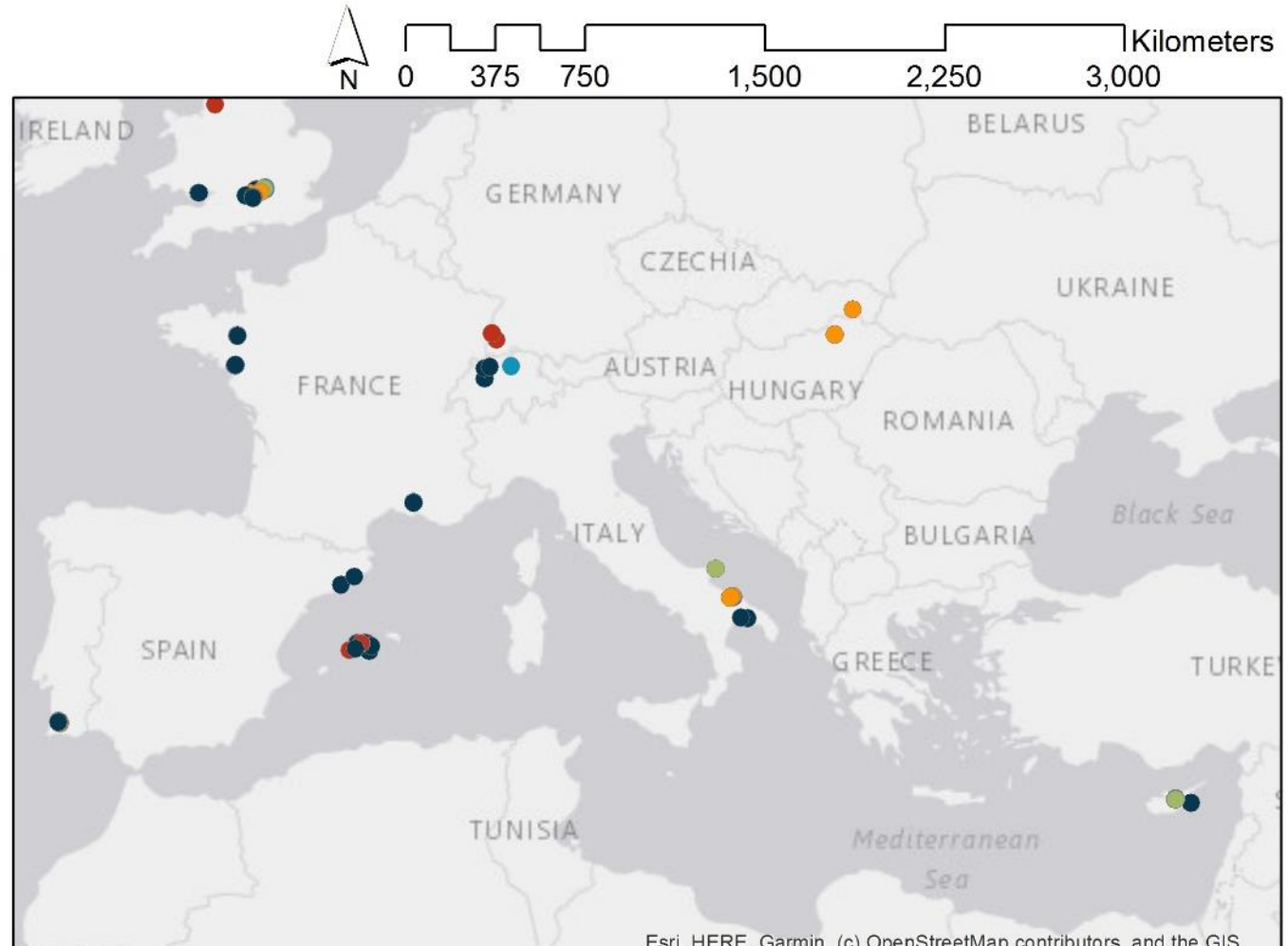
November 2019

- dry streambed
- damp / wet streambed
- isolated pools
- standing water
- trickling water
- flowing



December 2019

- dry streambed
- damp / wet streambed
- isolated pools
- standing water
- trickling water
- flowing



Join the CrowdWater project & become a citizen hydrologist!

Download the CrowdWater App!

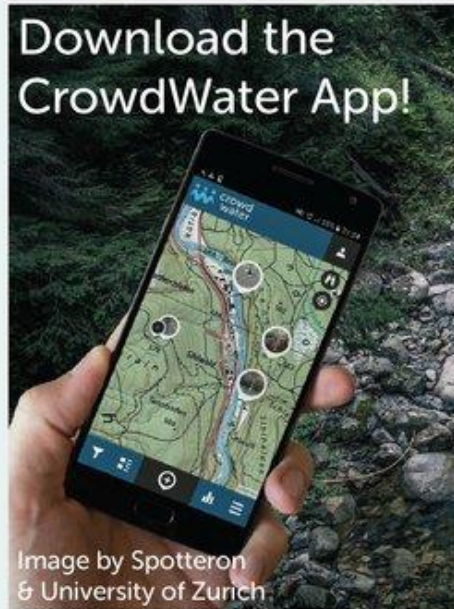


Image by Spotteron
& University of Zurich

Android



iPhone



Play the CrowdWater Game!

SPOT 8 / 12



CrowdWater Game





SMI
RES

Science and Management
of Intermittent Rivers
and Ephemeral Streams

Thank you for your attention! And your contributions

Hydrological Citizen Science



www.crowdwater.ch



Universität
Zürich UZH

POWERED BY
SPOTTERON

Funded by



SWISS NATIONAL SCIENCE FOUNDATION