Action funded by the EUROPEAN UNION

EUWI+ EU WATER INITIATIVE FOR EASTERN PARTNERSHIP

CC BY

EGU General Assembly 2020

Photography encouraged

Delineation, characterization and monitoring of transboundary groundwater bodies in the Dnieper river basin (Ukraine) and the Pripyat river basin (Republic of Belarus) under the European Water Initiative Plus for the Eastern Partnership countries

Vasneva Olga, Berezko Olga 1; Luta Nataliya, Sanina Irina 2; Andreas Scheidleder, Franko Humer 3.

1 - Branch «Institute of Geology» of the State Enterprise “Research and Production Center for Geology”; 2 - Ukrainian State Geological Prospecting Institute; 3 - Umweltbundesamt-Environment Agency Austria

1. Geological and hydrogeological conditions of the Pripyat river basins (Republic of Belarus) and the Dnieper (Ukraine)

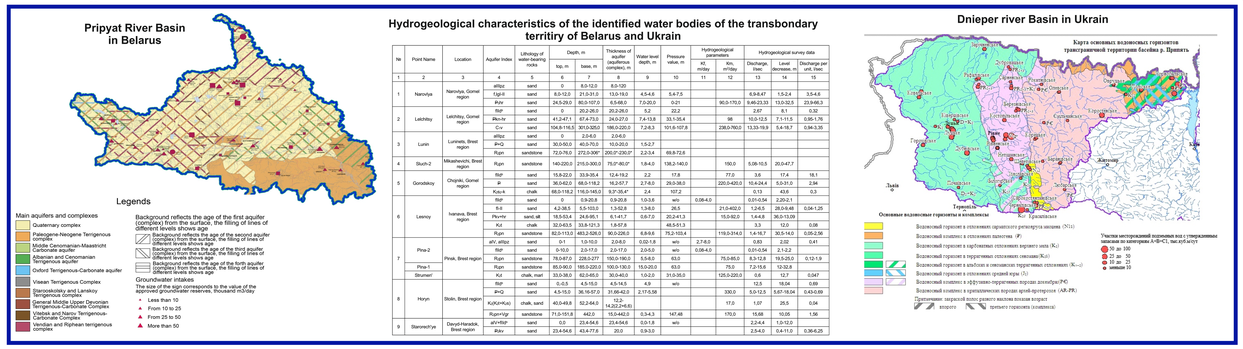

2.Conceptual model of study area

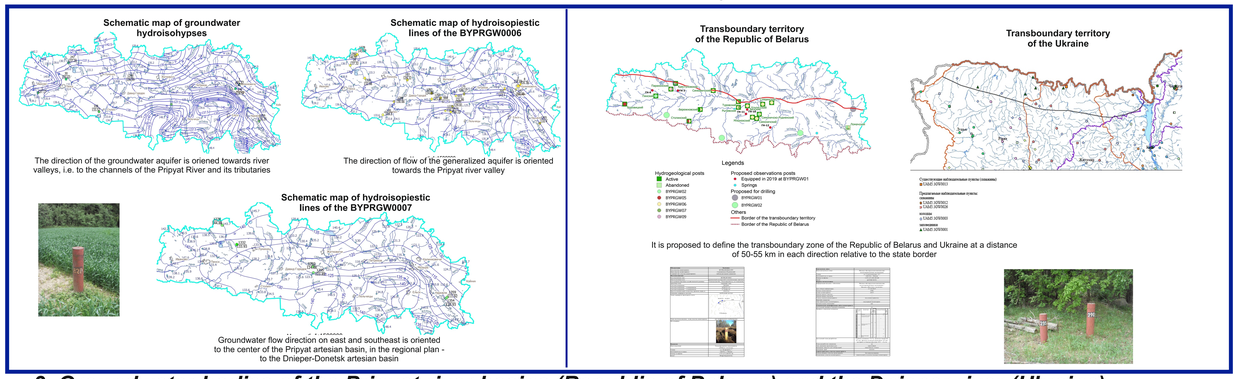

3. Groundwater bodies of the Pripyat river basins (Republic of Belarus) and the Dnieper river (Ukraine)

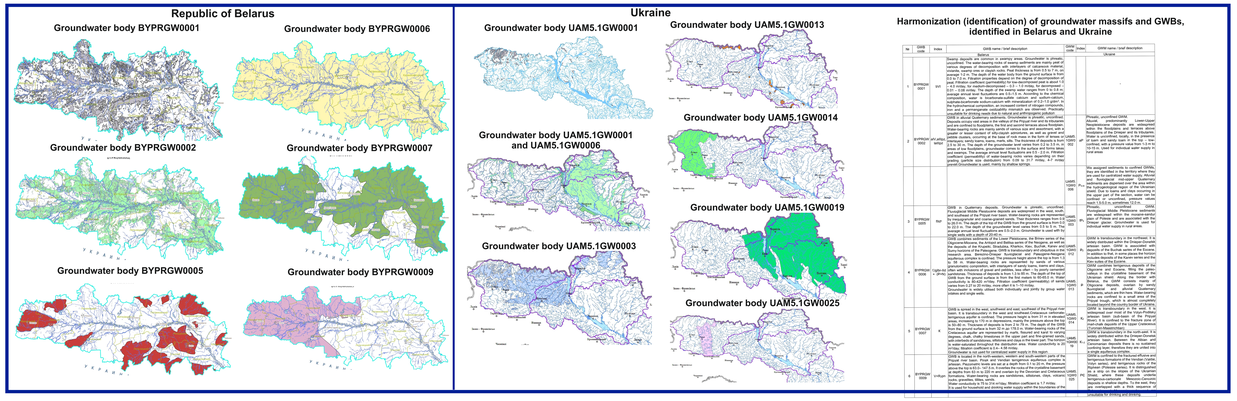

4. Generalized Belarus-Ukraine transboundary groundwater bodies

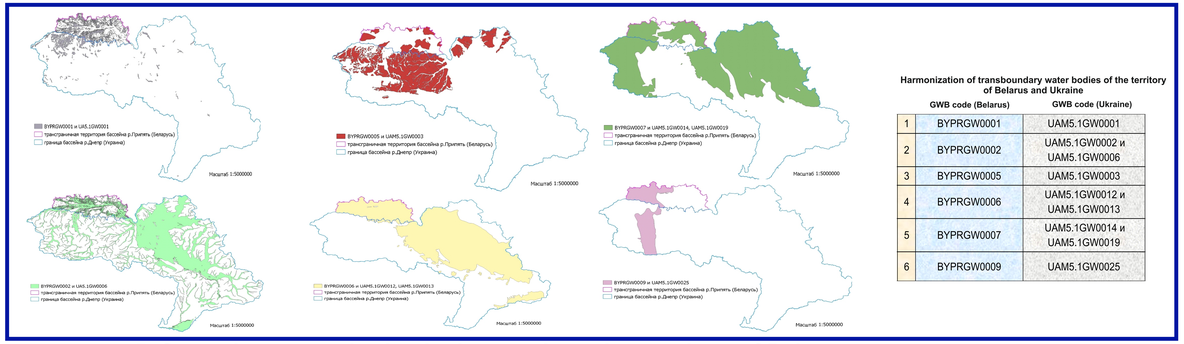

Harmonization of transboundary water bodies of the territory of Belarus and Ukraine

	GWB code (Belarus)	GWB code (Ukraine)
1	BYPRGW0001	UAM5.1GW0001
2	BYPRGW0002	UAM5.1GW0002 и UAM5.1GW0006
3	BYPRGW0005	UAM5.1GW0003
4	BYPRGW0006	UAM5.1GW0012 и UAM5.1GW0013
5	BYPRGW0007	UAM5.1GW0014 и UAM5.1GW0019
6	BYPRGW0009	UAM5.1GW0025

5. Groundwater monitoring in the transboundary territory of Belarus

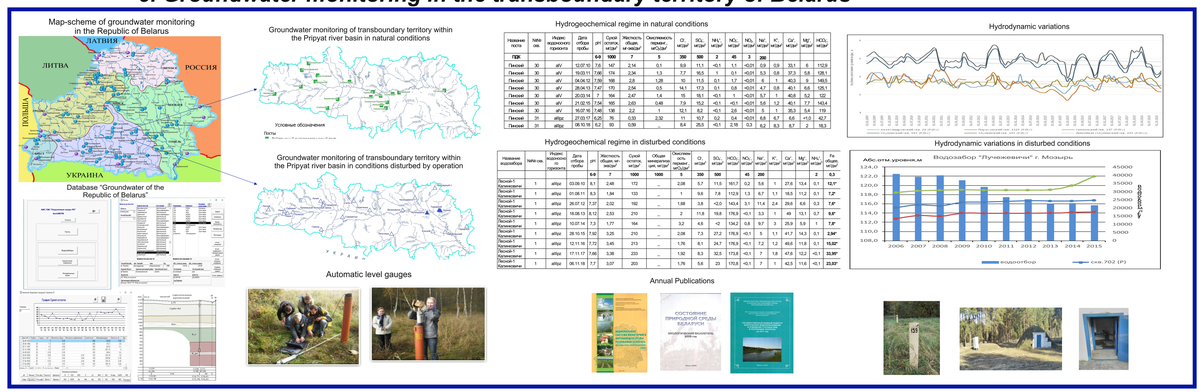

6. Transboundary groundwater monitoring in the Republic of Belarus and Ukraine. Perspectives for further cooperation

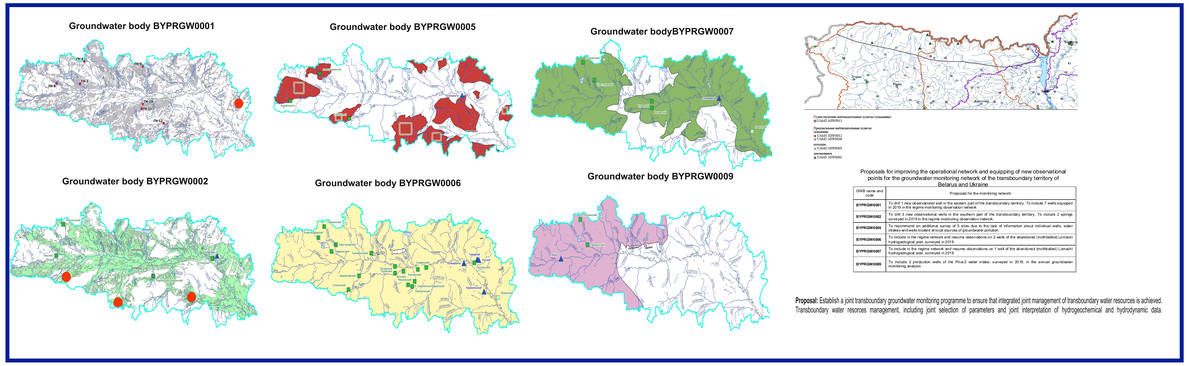

Contacts: olgavasn@tut.by; olgavb@tut.by; ekogeol@ukr.net; franko.humer@umweltbundesamt.at; andreas.scheidleder@umweltbundesamt.at

Beneficiaries

Implementing Partners UNECE OECD umweltbundesamt PERSPEKTIVEN FÜR UMWELT & GESELLSCHAFT International Office for Water

This poster was produced with the financial support of the European Union
Its contents are the sole responsibility of Environment Agency Austria and do not necessarily reflect the views of the European Union